

**RINCIAN DANA ALOKASI KHUSUS (DAK) FISIK  
TAHUN ANGGARAN 2023  
MENURUT PROVINSI/KABUPATEN/KOTA**

(Dalam ribuan rupiah)

No	Nama Daerah	Bidang DAK Fisik										
		Pendidikan										
		PAUD	SD	SMP	SKB	SMA	SLB	SMK	Perpustakaan	Subtotal Pendidikan		
1	Provinsi Aceh	-	-	-	-	98,927,973	-	16,747,582	-	120,825,521	-	236,501,076
2	Kab. Aceh Barat	438,064	3,328,855	3,316,665	-	-	-	-	-	-	-	7,083,584
3	Kab. Aceh Besar	501,748	2,294,269	7,674,566	530,000	-	-	-	-	-	-	11,000,583
4	Kab. Aceh Selatan	1,027,134	10,579,425	7,364,942	-	-	-	-	-	-	-	18,971,501
5	Kab. Aceh Singkil	596,867	1,786,825	3,129,232	-	-	-	-	-	-	-	5,512,924
6	Kab. Aceh Tengah	1,176,288	4,080,487	5,592,094	-	-	-	-	-	10,200,000	-	21,048,869
7	Kab. Aceh Tenggara	411,340	9,787,374	2,798,361	-	-	-	-	-	-	-	12,997,075
8	Kab. Aceh Timur	457,824	6,507,818	4,847,647	556,274	-	-	-	-	-	-	12,369,563
9	Kab. Aceh Utara	566,701	41,271,343	14,093,328	-	-	-	-	-	-	-	55,931,372
10	Kab. Bireuen	588,745	4,982,203	2,480,501	-	-	-	-	-	-	-	8,051,449
11	Kab. Pidie	522,102	17,000,536	6,819,157	-	-	-	-	-	-	-	24,341,795
12	Kab. Simeulue	635,512	6,814,804	8,795,055	-	-	-	-	-	10,670,023	-	26,915,394
13	Kota Banda Aceh	479,266	2,950,912	1,290,830	-	-	-	-	-	946,043	-	5,667,051
14	Kota Sabang	642,168	1,209,863	1,190,616	-	-	-	-	-	10,873,261	-	13,915,908
15	Kota Langsa	441,905	-	2,563,882	-	-	-	-	-	-	-	3,005,787
16	Kota Lhokseumawe	453,293	2,891,631	6,742,808	-	-	-	-	-	-	-	10,087,732
17	Kab. Gayo Lues	553,795	2,957,599	1,781,660	-	-	-	-	-	-	-	5,293,054
18	Kab. Aceh Barat Daya	1,383,892	2,801,006	3,834,974	-	-	-	-	-	-	-	8,019,872
19	Kab. Aceh Jaya	611,807	1,922,452	2,140,930	943,406	-	-	-	-	-	-	5,618,595
20	Kab. Nagan Raya	-	1,946,320	1,876,606	-	-	-	-	-	-	-	3,822,926
21	Kab. Aceh Tamiang	528,168	5,453,800	3,294,571	722,502	-	-	-	-	-	-	9,999,041
22	Kab. Bener Meriah	622,351	2,047,623	1,863,434	462,971	-	-	-	-	-	-	4,996,379
23	Kab. Pidie Jaya	848,376	2,427,745	2,757,502	-	-	-	-	-	-	-	6,033,623
24	Kota Subulussalam	722,839	5,060,077	2,550,764	-	-	-	-	-	4,300,000	-	12,633,680
25	Provinsi Sumatera Utara	-	-	-	-	35,990,033	-	4,900,133	-	124,051,135	-	164,941,301
26	Kab. Asahan	589,054	13,169,807	7,099,524	797,038	-	-	-	-	-	-	21,655,423
27	Kab. Dairi	951,948	3,178,808	1,635,582	652,194	-	-	-	-	800,000	-	7,218,532
28	Kab. Deli Serdang	1,068,931	3,745,725	2,973,343	-	-	-	-	-	475,000	-	8,262,999
29	Kab. Karo	475,810	5,432,658	1,525,696	-	-	-	-	-	-	-	7,434,164
30	Kab. Labuhanbatu	427,041	17,246,407	4,840,093	-	-	-	-	-	-	-	22,513,541
31	Kab. Langkat	627,445	7,148,379	5,161,066	-	-	-	-	-	-	-	12,936,890
32	Kab. Mandailing Natal	-	31,654,542	9,197,283	-	-	-	-	-	-	-	40,851,825
33	Kab. Nias	-	10,258,540	2,606,890	-	-	-	-	-	-	-	12,865,430
34	Kab. Simalungun	565,894	13,494,223	8,396,801	-	-	-	-	-	10,999,833	-	33,456,751
35	Kab. Tapanuli Selatan	612,372	17,659,916	5,798,916	-	-	-	-	-	-	-	24,070,979
36	Kab. Tapanuli Tengah	341,071	3,911,162	2,336,914	-	-	-	-	-	450,050	-	7,039,197
37	Kab. Tapanuli Utara	-	5,513,733	2,815,502	-	-	-	-	-	-	-	8,329,235
38	Kab. Toba	-	9,145,898	7,623,815	-	-	-	-	-	-	-	16,769,713
39	Kota Binjai	550,855	9,502,078	4,559,427	-	-	-	-	-	-	-	14,612,360
40	Kota Medan	280,646	3,888,261	5,761,967	-	-	-	-	-	-	-	9,930,874
41	Kota Pematang Siantar	645,812	1,243,056	1,810,841	-	-	-	-	-	-	-	3,699,709
42	Kota Sibolga	-	1,176,636	-	-	-	-	-	-	812,954	-	1,989,590
43	Kota Tanjung Balai	311,100	1,180,563	1,698,601	-	-	-	-	-	-	-	3,190,264
44	Kota Tebing Tinggi	869,551	2,209,443	3,074,375	-	-	-	-	-	-	-	6,153,369
45	Kota Padangsidimpuan	625,616	2,596,956	2,151,811	-	-	-	-	-	-	-	5,374,383
46	Kab. Pakpak Bharat	308,585	1,700,719	4,302,157	-	-	-	-	-	-	-	6,311,461
47	Kab. Nias Selatan	318,965	24,259,527	7,827,296	-	-	-	-	-	-	-	32,405,788
48	Kab. Humbang Hasundutan	308,715	2,746,642	4,196,184	-	-	-	-	-	-	-	7,251,541
49	Kab. Serdang Bedagai	1,167,505	31,905,954	7,052,895	-	-	-	-	-	1,000,000	-	41,126,354
50	Kab. Samosir	480,504	4,211,887	4,649,255	-	-	-	-	-	-	-	9,341,646
51	Kab. Batu Bara	587,810	9,577,104	9,053,925	-	-	-	-	-	-	-	19,218,839
52	Kab. Padang Lawas	614,019	8,960,936	2,055,729	-	-	-	-	-	-	-	11,630,684
53	Kab. Padang Lawas Utara	760,368	10,228,921	1,653,028	-	-	-	-	-	-	-	12,642,317
54	Kab. Labuhanbatu Selatan	570,643	11,572,651	8,470,629	-	-	-	-	-	10,000,000	-	30,613,923
55	Kab. Labuhanbatu Utara	787,268	13,298,134	3,581,887	-	-	-	-	-	-	-	17,667,289
56	Kab. Nias Utara	-	15,229,523	10,467,855	-	-	-	-	-	1,000,000	-	26,697,378
57	Kab. Nias Barat	648,776	4,183,279	8,184,317	-	-	-	-	-	-	-	13,016,372






3

N<sub>2</sub>

**RINCIAN DANA ALOKASI KHUSUS (DAK) FISIK  
TAHUN ANGGARAN 2023  
MENURUT PROVINSI/KABUPATEN/KOTA**

*(Dalam ribuan rupiah)*

No	Nama Daerah	Bidang DAK Fisik										
		Kesehatan					Jalan					
		Penguatan Penurunan Angka Kematian Ibu, Bayi, dan Intervensi Stunting	Pengendalian Penyakit	Penguatan Sistem Kesehatan	Keluarga Berencana	Subtotal Kesehatan	Jalan Mendukung Konektivitas Daerah	Tematik Penguatan Destinasi Pariwisata Prioritas	Tematik Peningkatan Konektivitas dan Elektrifikasi di Daerah Afirmasi	Tematik Pengembangan Food Estate	Tematik Penguatan Kawasan Sentra Produksi Pangan (Pertanian, Perikanan, dan Hewan)	Subtotal Jalan
1	Provinsi Aceh	-	-	36,301,189	-	36,301,189	-	8,504,118	-	-	16,837,482	25,341,600
2	Kab. Aceh Barat	11,852,702	1,559,418	1,727,486	946,830	16,086,436	22,355,384	-	-	-	-	22,355,384
3	Kab. Aceh Besar	4,618,471	2,830,073	2,778,475	1,455,278	11,682,297	20,948,313	-	-	-	-	20,948,313
4	Kab. Aceh Selatan	1,740,579	1,932,427	134,916,570	1,531,871	140,121,447	35,399,910	-	-	-	-	35,399,910
5	Kab. Aceh Singkil	7,044,331	1,775,376	3,766,514	620,241	13,206,462	22,816,067	-	-	-	-	22,816,067
6	Kab. Aceh Tengah	9,444,985	1,961,888	6,885,119	806,248	19,098,240	20,592,059	-	-	-	-	20,592,059
7	Kab. Aceh Tenggara	1,376,890	831,945	4,384,022	1,531,871	8,124,728	25,217,764	-	-	-	-	25,217,764
8	Kab. Aceh Timur	8,051,991	830,146	3,721,740	1,531,871	14,135,748	18,152,858	-	-	-	-	18,152,858
9	Kab. Aceh Utara	8,197,510	1,321,736	36,391,849	806,248	46,717,343	15,823,593	-	-	21,736,209	-	37,559,802
10	Kab. Bireuen	5,565,938	1,250,378	13,774,595	2,166,792	22,757,703	25,600,402	-	-	-	-	25,600,402
11	Kab. Pidie	3,797,982	645,659	55,098,071	1,531,871	61,073,583	16,932,931	-	-	-	-	16,932,931
12	Kab. Simeulue	1,145,814	2,324,295	9,542,861	1,112,157	14,125,127	20,018,974	-	-	-	-	20,018,974
13	Kota Banda Aceh	2,174,289	127,825	555,732	837,742	3,695,588	11,192,329	-	-	-	-	11,192,329
14	Kota Sabang	1,535,810	266,741	2,481,013	1,144,238	5,427,802	-	-	-	-	-	-
15	Kota Langsa	7,208,422	476,307	3,972,499	1,531,871	13,189,099	5,049,000	-	-	-	-	5,049,000
16	Kota Lhokseumawe	2,256,521	301,799	1,537,978	322,499	4,418,797	-	-	-	-	-	-
17	Kab. Gayo Lues	10,120,005	1,487,545	17,546,430	1,531,871	30,685,851	24,197,675	-	-	-	-	24,197,675
18	Kab. Aceh Barat Daya	11,977,368	1,993,255	3,545,474	1,625,460	19,141,557	22,033,599	-	-	-	-	22,033,599
19	Kab. Aceh Jaya	3,829,095	561,634	4,362,129	1,625,460	10,378,318	14,294,975	-	-	-	-	14,294,975
20	Kab. Nagan Raya	1,074,941	1,423,189	8,226,631	1,048,122	11,772,883	19,035,951	-	-	-	-	19,035,951
21	Kab. Aceh Tamiang	12,631,547	294,446	1,648,796	1,531,871	16,106,660	22,581,585	14,662,936	-	-	-	37,244,521
22	Kab. Bener Meriah	5,923,974	1,324,227	3,648,016	1,625,460	12,521,677	26,677,590	-	-	-	-	26,677,590
23	Kab. Pidie Jaya	2,667,753	122,773	1,453,787	1,414,562	5,658,875	17,943,121	-	-	-	-	17,943,121
24	Kota Subulussalam	2,256,071	274,223	1,126,180	1,531,871	5,188,345	-	-	-	-	-	-
25	Provinsi Sumatera Utara	-	-	77,228,202	-	77,228,202	-	10,932,311	17,571,983	27,528,981	22,762,319	78,795,594
26	Kab. Asahan	11,212,761	2,973,660	5,418,963	1,030,279	20,635,663	18,069,403	-	-	27,832,044	-	45,901,447
27	Kab. Dairi	13,927,666	1,821,906	2,759,159	1,431,090	19,939,821	19,984,293	1,819,340	-	26,915,540	-	48,719,173
28	Kab. Deli Serdang	1,399,839	2,830,087	395,168	1,091,458	5,716,552	6,688,000	-	-	-	-	6,688,000
29	Kab. Karo	6,479,088	106,202	104,038	730,662	7,419,990	21,973,265	6,745,000	-	28,976,492	-	57,694,757
30	Kab. Labuhanbatu	4,658,266	1,324,513	44,310,032	1,209,372	51,502,183	20,581,105	-	-	-	-	20,581,105
31	Kab. Langkat	917,927	-	20,137,087	1,619,954	22,674,968	-	-	-	-	-	-
32	Kab. Mandailing Natal	2,137,874	3,193,103	186,149	2,015,604	7,532,730	16,655,508	-	-	-	-	16,655,508
33	Kab. Nias	12,299,842	1,304,895	13,341,873	1,882,112	28,828,722	22,336,256	-	17,815,831	-	-	40,152,087
34	Kab. Simalungun	8,317,757	1,601,577	1,095,939	1,685,058	12,700,331	-	-	-	-	-	-
35	Kab. Tapanuli Selatan	15,967,491	1,563,207	4,249,721	1,909,800	23,690,219	17,870,280	-	-	27,292,841	-	45,163,121
36	Kab. Tapanuli Tengah	4,902,855	1,272,141	18,007,529	2,015,620	26,198,145	-	-	-	-	-	-
37	Kab. Tapanuli Utara	11,186,318	3,025,730	5,229,127	705,467	20,146,642	19,247,346	11,055,775	-	11,470,001	-	41,773,122
38	Kab. Toba	13,554,379	477,519	-	1,625,460	15,657,358	18,638,001	10,945,999	-	19,646,395	-	49,230,395
39	Kota Binjai	9,739,452	944,096	3,469,882	1,526,832	15,680,262	-	-	-	-	-	-
40	Kota Medan	18,904,627	1,900,818	2,527,662	1,388,258	24,721,365	-	-	-	-	-	-
41	Kota Pematang Siantar	2,259,469	2,258,284	4,135,300	806,248	9,459,301	-	-	-	-	-	-
42	Kota Sibolga	8,081,475	447,329	527,857	1,882,112	10,938,773	-	-	-	-	-	-
43	Kota Tanjung Balai	1,989,407	497,787	548,075	641,629	3,676,898	15,916,758	-	-	-	-	15,916,758
44	Kota Tebing Tinggi	8,521,272	1,032,305	36,612	959,838	10,550,027	-	-	-	-	-	-
45	Kota Padangsidimpuan	718,659	664,325	-	171,101	1,554,085	14,277,315	-	-	-	-	14,277,315
46	Kab. Pakpak Bharat	222,181	1,904,612	-	2,138,763	4,265,556	19,501,599	13,452,765	-	-	-	32,954,364
47	Kab. Nias Selatan	2,731,968	1,096,932	38,910,165	2,138,763	44,877,828	20,829,583	-	11,893,388	-	-	32,722,971
48	Kab. Humbang Hasundutan	-	561,915	-	160,407	722,322	16,381,793	10,783,913	-	16,018,224	-	43,183,930
49	Kab. Serdang Bedagai	8,000,961	1,466,193	31,577,550	1,241,614	42,286,318	23,534,453	-	-	-	27,383,368	50,917,821
50	Kab. Sumsir	7,427,338	1,579,931	2,119,201	813,807	11,940,277	20,861,739	11,323,686	-	20,010,000	-	52,195,425
51	Kab. Batu Bara	11,118,492	1,329,698	158,369	1,641,420	14,247,979	13,935,727	-	-	28,783,612	-	42,719,339
52	Kab. Padang Lawas	4,549,375	675,361	6,390,318	1,279,818	12,894,872	15,223,229	-	-	-	-	15,223,229
53	Kab. Padang Lawas Utara	6,879,547	2,248,752	3,308,149	2,064,013	14,500,461	-	-	-	-	-	-
54	Kab. Labuhanbatu Selatan	9,152,754	773,698	8,193,564	534,139	18,654,155	-	-	-	-	-	-
55	Kab. Labuhanbatu Utara	7,790,910	2,390,754	180,234	582,813	10,944,711	-	-	-	29,283,514	-	29,283,514
56	Kab. Nias Utara	819,774	748,046	78,772,781	1,882,112	82,222,713	20,762,378	-	18,012,077	-	29,664,522	68,438,977
57	Kab. Nias Barat	6,370,690	1,271,401	-	2,138,763	9,780,854	36,217,390	-	16,733,795	-	-	52,951,185

**RINCIAN DANA ALOKASI KHUSUS (DAK) FISIK  
TAHUN ANGGARAN 2023  
MENURUT PROVINSI/KABUPATEN/KOTA**

*(Dalam ribuan rupiah)*

No	Nama Daerah	Bidang DAK Fisik										
		Air Minum			Sanitasi			Perumahan dan Permukiman		Irigasi		
		Air Minum Mendukung Peningkatan Kualitas SDM	Tematik Pengentasan Permukiman Kumuh Terpadu	Subtotal Air Minum	Sanitasi Mendukung Peningkatan Kualitas SDM	Tematik Pengentasan Permukiman Kumuh Terpadu	Subtotal Sanitasi	Tematik Pengentasan Permukiman Kumuh Terpadu	Tematik Pengembangan Food Estate	Tematik Penguatan Kawasan Sentra Produksi Pangan (Pertanian, Perikanan, dan Hewan)	Subtotal Irigasi	
1	Provinsi Aceh	-	-	-	-	-	-	-	-	-	20,285,398	20,285,398
2	Kab. Aceh Barat	6,278,311	-	6,278,311	6,035,688	-	6,035,688	-	-	-	-	-
3	Kab. Aceh Besar	9,440,987	-	9,440,987	6,330,292	-	6,330,292	-	-	-	-	-
4	Kab. Aceh Selatan	9,646,612	-	9,646,612	2,401,137	-	2,401,137	-	-	-	-	-
5	Kab. Aceh Singkil	3,676,777	-	3,676,777	4,066,413	-	4,066,413	-	-	-	-	-
6	Kab. Aceh Tengah	5,688,360	-	5,688,360	6,840,958	-	6,840,958	-	-	-	-	-
7	Kab. Aceh Tenggara	6,717,697	-	6,717,697	6,653,151	-	6,653,151	-	-	2,218,750	-	2,218,750
8	Kab. Aceh Timur	10,257,268	-	10,257,268	9,463,861	-	9,463,861	-	-	-	-	-
9	Kab. Aceh Utara	10,127,736	-	10,127,736	12,895,931	-	12,895,931	-	-	6,621,757	-	6,621,757
10	Kab. Bireuen	6,177,342	-	6,177,342	4,902,322	-	4,902,322	-	-	715,276	-	715,276
11	Kab. Pidie	9,161,854	-	9,161,854	10,695,779	-	10,695,779	-	-	-	-	-
12	Kab. Simeulue	4,003,361	-	4,003,361	5,615,643	-	5,615,643	-	-	-	-	-
13	Kota Banda Aceh	5,189,585	-	5,189,585	6,082,881	1,795,500	7,878,381	12,755,822	-	-	-	-
14	Kota Sabang	1,622,107	-	1,622,107	1,252,455	-	1,252,455	-	-	-	-	-
15	Kota Langsa	5,284,315	943,563	6,227,878	8,805,367	2,992,500	11,797,867	15,620,838	-	-	-	-
16	Kota Lhokseumawe	-	-	-	8,686,083	-	8,686,083	-	-	-	-	-
17	Kab. Gayo Lues	6,191,491	-	6,191,491	3,651,730	-	3,651,730	-	-	-	-	-
18	Kab. Aceh Barat Daya	6,001,798	-	6,001,798	6,695,187	-	6,695,187	-	-	-	-	-
19	Kab. Aceh Jaya	6,515,865	-	6,515,865	6,668,917	-	6,668,917	-	-	-	-	-
20	Kab. Nagan Raya	5,461,328	-	5,461,328	7,153,388	-	7,153,388	-	-	-	-	-
21	Kab. Aceh Tamiang	5,563,500	-	5,563,500	7,246,757	-	7,246,757	-	-	-	-	-
22	Kab. Bener Meriah	8,737,032	-	8,737,032	4,417,751	-	4,417,751	-	-	-	-	-
23	Kab. Pidie Jaya	8,029,558	-	8,029,558	3,901,848	-	3,901,848	-	-	-	-	-
24	Kota Subulussalam	8,365,881	-	8,365,881	5,639,126	-	5,639,126	-	-	-	-	-
25	Provinsi Sumatera Utara	54,187,500	-	54,187,500	-	-	-	-	21,929,002	-	-	21,929,002
26	Kab. Asahan	4,500,000	-	4,500,000	665,315	-	665,315	-	3,163,765	-	-	3,163,765
27	Kab. Dairi	6,472,448	-	6,472,448	5,727,277	-	5,727,277	-	3,671,436	-	-	3,671,436
28	Kab. Deli Serdang	6,379,519	-	6,379,519	4,989,863	-	4,989,863	-	6,505,965	-	-	6,505,965
29	Kab. Karo	7,755,371	-	7,755,371	6,202,938	-	6,202,938	-	6,635,082	-	-	6,635,082
30	Kab. Labuhanbatu	1,493,907	-	1,493,907	2,451,161	-	2,451,161	-	-	-	-	-
31	Kab. Langkat	2,223,432	-	2,223,432	3,781,791	-	3,781,791	-	3,794,921	-	-	3,794,921
32	Kab. Mandailing Natal	13,779,455	-	13,779,455	11,549,470	-	11,549,470	-	-	-	-	-
33	Kab. Nias	15,149,683	-	15,149,683	8,173,321	-	8,173,321	-	-	-	-	-
34	Kab. Simalungun	4,940,645	-	4,940,645	3,326,576	-	3,326,576	-	8,756,747	-	-	8,756,747
35	Kab. Tapanuli Selatan	11,043,591	-	11,043,591	7,143,383	-	7,143,383	-	7,084,071	-	-	7,084,071
36	Kab. Tapanuli Tengah	12,748,010	-	12,748,010	6,021,314	-	6,021,314	-	8,687,453	-	-	8,687,453
37	Kab. Tapanuli Utara	1,450,086	-	1,450,086	7,003,317	-	7,003,317	-	9,271,239	-	-	9,271,239
38	Kab. Toba	3,416,984	-	3,416,984	4,030,629	-	4,030,629	-	10,780,568	-	-	10,780,568
39	Kota Binjai	831,382	-	831,382	3,501,658	-	3,501,658	-	-	-	-	-
40	Kota Medan	3,330,418	-	3,330,418	2,687,873	-	2,687,873	-	-	-	-	-
41	Kota Pematang Siantar	-	-	-	3,993,758	-	3,993,758	-	-	-	-	-
42	Kota Sibolga	865,124	-	865,124	2,049,472	-	2,049,472	-	-	-	-	-
43	Kota Tanjung Balai	4,325,620	-	4,325,620	4,749,570	-	4,749,570	-	-	-	-	-
44	Kota Tebing Tinggi	6,194,716	-	6,194,716	3,431,625	-	3,431,625	-	-	-	-	-
45	Kota Padangsidimpuan	623,001	-	623,001	8,775,105	-	8,775,105	-	-	-	-	-
46	Kab. Pakpak Bharat	4,960,478	-	4,960,478	4,933,915	-	4,933,915	-	-	-	-	-
47	Kab. Nias Selatan	14,935,090	-	14,935,090	12,921,788	-	12,921,788	-	-	-	-	-
48	Kab. Humbang Hasundutan	9,649,891	-	9,649,891	7,280,447	-	7,280,447	-	3,678,596	-	-	3,678,596
49	Kab. Serdang Bedagai	6,659,737	-	6,659,737	6,414,111	-	6,414,111	-	-	10,399,566	-	10,399,566
50	Kab. Sumsel	7,597,040	-	7,597,040	3,036,255	-	3,036,255	-	1,571,897	-	-	1,571,897
51	Kab. Batu Bara	5,716,441	-	5,716,441	6,142,909	-	6,142,909	-	10,339,940	-	-	10,339,940
52	Kab. Padang Lawas	9,094,108	-	9,094,108	2,451,161	-	2,451,161	-	-	-	-	-
53	Kab. Padang Lawas Utara	10,605,113	-	10,605,113	6,047,150	-	6,047,150	-	-	5,096,250	-	5,096,250
54	Kab. Labuhanbatu Selatan	6,404,879	-	6,404,879	4,762,256	-	4,762,256	-	-	-	-	-
55	Kab. Labuhanbatu Utara	6,062,276	-	6,062,276	-	-	-	-	-	-	-	-
56	Kab. Nias Utara	13,936,943	-	13,936,943	8,456,965	-	8,456,965	-	-	7,404,925	-	7,404,925
57	Kab. Nias Barat	10,884,566	-	10,884,566	6,212,304	-	6,212,304	-	-	-	-	-



**RINCIAN DANA ALOKASI KHUSUS (DAK) FISIK  
TAHUN ANGGARAN 2023  
MENURUT PROVINSI/KABUPATEN/KOTA**

*(Dalam ribuan rupiah)*

No	Nama Daerah	Bidang DAK Fisik													TOTAL DAK FISIK
		Pertanian			Kelantan dan Perikanan	Perdagangan	Industri Kecil dan Menengah	Pariwisata	Lingkungan Hidup	Transportasi Perairan	Transportasi Perdesaan	Kehutanan	Usaha Mikro, Kecil, dan Menengah	Infrastruktur Energi Terbarukan	
		Tematik Pengembangan Food Estate	Tematik Penguatan Kawasan Sentra Produksi Pangan (Pertanian, Perikanan, dan Hewan)	Subtotal Pertanian	Tematik Penguatan Kawasan Sentra Produksi Pangan (Pertanian, Perikanan, dan Hewan)	Tematik Penguatan Destinasi Pariwisata Prioritas	Tematik Penguatan Destinasi Pariwisata Prioritas	Tematik Penguatan Destinasi Pariwisata Prioritas	Tematik Penguatan Destinasi Pariwisata Prioritas	Tematik Penguatan Destinasi Pariwisata Prioritas	Tematik Peningkatan Konektivitas dan Elektrifikasi di Daerah Afirmasi	Tematik Peningkatan Konektivitas dan Elektrifikasi di Daerah Afirmasi	Tematik Pengembangan Food Estate	Tematik Penguatan Destinasi Pariwisata Prioritas	
1	Provinsi Aceh	-	16,213,437	16,213,437	12,644,766	-	-	-	-	-	-	4,135,151	-	-	351,422,617
2	Kab. Aceh Barat	-	-	-	-	-	-	-	-	-	-	-	-	-	57,839,403
3	Kab. Aceh Besar	-	-	-	-	-	-	-	-	-	-	-	-	-	59,402,472
4	Kab. Aceh Selatan	-	-	-	-	-	-	-	-	-	-	-	-	-	206,540,607
5	Kab. Aceh Singkil	-	-	-	-	-	-	-	-	-	-	-	-	-	49,278,643
6	Kab. Aceh Tengah	-	-	-	-	-	-	-	-	-	-	-	-	-	73,268,486
7	Kab. Aceh Tenggara	-	6,300,000	6,300,000	-	-	-	-	-	-	-	-	-	-	68,229,165
8	Kab. Aceh Timur	-	-	-	-	-	-	-	-	-	-	-	-	-	64,379,298
9	Kab. Aceh Utara	-	3,281,153	3,281,153	4,706,846	-	-	-	-	-	-	-	-	-	177,841,940
10	Kab. Bireuen	-	6,400,000	6,400,000	2,400,000	-	-	-	-	-	-	-	-	-	77,004,494
11	Kab. Pidie	-	-	-	-	-	-	-	-	-	-	-	-	-	122,205,942
12	Kab. Simeulue	-	-	-	-	-	-	-	-	-	-	-	-	-	70,678,499
13	Kota Banda Aceh	-	-	-	-	-	-	-	-	-	-	-	-	-	46,378,756
14	Kota Sabang	-	-	-	-	-	-	-	-	-	-	-	-	-	22,218,272
15	Kota Langsa	-	-	-	-	-	-	-	-	-	-	-	-	-	54,890,469
16	Kota Lhokseumawe	-	-	-	-	-	-	-	-	-	-	-	-	-	23,192,612
17	Kab. Gayo Lues	-	-	-	-	-	-	-	-	-	-	-	-	-	70,019,801
18	Kab. Aceh Barat Daya	-	-	-	-	-	-	-	-	-	-	-	-	-	61,892,013
19	Kab. Aceh Jaya	-	-	-	-	-	-	-	-	-	-	-	-	-	43,476,670
20	Kab. Nagan Raya	-	-	-	-	-	-	-	-	-	-	-	-	-	47,246,476
21	Kab. Aceh Tamiang	-	-	-	-	-	-	1,000,001	460,477	-	-	-	-	-	77,620,957
22	Kab. Bener Meriah	-	-	-	-	-	-	-	-	-	-	-	-	-	57,350,429
23	Kab. Pidie Jaya	-	8,800,000	8,800,000	-	-	-	-	-	-	-	-	-	-	50,367,025
24	Kota Subulussalam	-	7,900,000	7,900,000	-	-	-	-	-	-	-	-	-	-	39,727,032
25	Provinsi Sumatera Utara	-	24,492,206	24,492,206	2,061,513	-	-	-	-	-	-	3,829,848	-	-	427,465,166
26	Kab. Asahan	2,018,895	-	2,018,895	-	-	-	-	-	-	-	-	-	-	98,540,508
27	Kab. Dairi	6,409,734	-	6,409,734	-	-	4,925,543	2,360,280	1,779,015	-	-	-	-	-	107,223,259
28	Kab. Deli Serdang	115,000	-	115,000	-	-	-	-	-	-	-	-	-	-	38,657,898
29	Kab. Karo	2,611,178	-	2,611,178	-	-	2,986,170	7,531,761	732,536	-	-	-	-	-	107,003,947
30	Kab. Labuhanbatu	-	-	-	-	-	-	-	-	-	-	-	-	-	98,541,897
31	Kab. Langkat	4,763,475	-	4,763,475	-	-	-	-	-	-	-	-	-	-	50,175,477
32	Kab. Mandailing Natal	-	-	-	-	-	-	-	-	-	-	-	-	-	90,368,988
33	Kab. Nias	-	-	-	-	-	-	-	-	-	7,219,400	-	-	-	112,388,643
34	Kab. Simalungun	3,966,298	-	3,966,298	-	-	6,249,508	8,089,764	713,740	-	-	-	-	-	82,200,360
35	Kab. Tapanuli Selatan	-	-	-	-	-	-	-	-	-	-	-	-	-	118,195,364
36	Kab. Tapanuli Tengah	3,677,677	-	3,677,677	-	-	-	-	-	-	-	-	-	-	64,371,796
37	Kab. Tapanuli Utara	2,982,069	-	2,982,069	-	-	995,390	16,998,459	732,536	-	-	-	-	-	109,682,095
38	Kab. Toba	7,168,537	-	7,168,537	-	-	-	16,145,096	1,856,657	-	-	-	-	-	125,055,937
39	Kota Binjai	-	-	-	-	-	-	-	-	-	-	-	-	-	34,625,662
40	Kota Medan	-	-	-	-	-	-	-	-	-	-	-	-	-	40,670,530
41	Kota Pematang Siantar	-	-	-	-	-	-	-	-	-	-	-	-	-	17,152,768
42	Kota Sibolga	-	-	-	-	-	-	-	-	-	-	-	-	-	15,842,959
43	Kota Tanjung Balai	-	-	-	-	-	-	-	-	-	-	-	-	-	31,859,110
44	Kota Tebing Tinggi	-	-	-	-	-	-	-	-	-	-	-	-	-	26,329,737
45	Kota Padangsidimpuan	-	-	-	-	-	-	-	-	-	-	-	-	-	30,603,889
46	Kab. Pakpak Bharat	-	-	-	-	-	3,888,586	3,350,363	732,536	-	-	-	-	-	61,397,259
47	Kab. Nias Selatan	-	-	-	-	-	-	-	-	11,999,904	7,539,032	-	-	-	157,402,401
48	Kab. Humbang Hasundutan	8,419,218	-	8,419,218	-	-	777,717	2,115,525	732,536	-	-	-	7,749,834	-	91,561,557
49	Kab. Serdang Bedagai	-	22,502,689	22,502,689	7,622,363	-	-	-	-	-	-	-	-	-	187,928,959
50	Kab. Samosir	-	-	-	-	-	20,739,126	15,140,768	1,407,684	-	-	-	-	-	122,970,118
51	Kab. Batu Bara	8,845,090	-	8,845,090	-	-	-	-	-	-	-	-	-	-	107,230,537
52	Kab. Padang Lawas	-	-	-	-	-	-	-	-	-	-	-	-	-	51,294,054
53	Kab. Padang Lawas Utara	-	3,143,000	3,143,000	2,536,234	-	-	-	-	-	-	-	-	-	54,570,525
54	Kab. Labuhanbatu Selatan	-	1,170,000	1,170,000	-	-	-	-	-	-	-	-	-	-	61,605,213
55	Kab. Labuhanbatu Utara	-	-	-	-	-	-	-	-	-	-	-	-	-	63,957,790
56	Kab. Nias Utara	-	7,881,575	7,881,575	7,425,964	-	-	-	-	-	5,571,344	-	-	-	228,036,784
57	Kab. Nias Barat	-	-	-	-	-	-	-	-	-	11,254,188	-	-	-	104,099,469


*(Handwritten signatures and marks)*

**RINCIAN DANA ALOKASI KHUSUS (DAK) FISIK  
TAHUN ANGGARAN 2023  
MENURUT PROVINSI/KABUPATEN/KOTA**

(Dalam ribuan rupiah)

No	Nama Daerah	Bidang DAK Fisik									
		Pendidikan									
		PAUD	SD	SMP	SKB	SMA	SLB	SMK	Perpustakaan	Subtotal Pendidikan	
58	Kota Gunungsitoli	1,081,553	8,572,236	1,957,462	-	-	-	-	-	10,873,261	22,484,512
59	Provinsi Sumatera Barat	-	-	-	-	42,750,499	-	6,173,978	-	95,249,125	144,173,602
60	Kab. Lima Puluh Kota	1,278,759	20,138,580	3,512,044	-	-	-	-	-	500,000	25,429,383
61	Kab. Agam	1,062,743	8,143,078	2,943,110	-	-	-	-	-	-	12,148,931
62	Kab. Kepulauan Mentawai	901,424	14,383,337	8,751,475	-	-	-	-	-	11,000,000	35,036,236
63	Kab. Padang Pariaman	479,348	2,343,136	1,502,952	-	-	-	-	-	-	4,325,436
64	Kab. Pasaman	450,736	3,190,045	1,933,050	-	-	-	-	-	-	5,573,831
65	Kab. Pesisir Selatan	1,285,831	1,784,046	1,186,289	875,300	-	-	-	-	500,000	5,631,466
66	Kab. Sijunjung	1,223,358	12,852,936	2,596,782	-	-	-	-	-	-	16,673,076
67	Kab. Solok	1,185,128	29,893,415	2,902,243	-	-	-	-	-	10,000,000	43,980,786
68	Kab. Tanah Datar	1,009,668	6,940,228	3,012,028	-	-	-	-	-	-	10,961,924
69	Kota Bukit Tinggi	-	4,590,999	1,131,318	-	-	-	-	-	-	5,722,317
70	Kota Padang Panjang	528,415	1,223,983	1,967,928	-	-	-	-	-	-	3,720,326
71	Kota Padang	575,017	1,779,855	5,883,187	-	-	-	-	-	-	8,238,059
72	Kota Payakumbuh	887,595	1,024,695	2,023,188	-	-	-	-	-	-	3,935,478
73	Kota Sawahlunto	657,575	1,205,409	2,104,337	-	-	-	-	-	-	3,967,321
74	Kota Solok	-	3,778,201	4,338,843	-	-	-	-	-	-	8,117,044
75	Kota Pariaman	528,892	1,297,447	1,770,167	-	-	-	-	-	10,299,504	13,896,010
76	Kab. Pasaman Barat	570,494	7,187,843	1,692,346	-	-	-	-	-	-	9,450,683
77	Kab. Dharmasraya	1,429,134	1,698,814	9,229,379	-	-	-	-	-	10,670,023	23,027,350
78	Kab. Solok Selatan	1,451,519	9,795,139	2,472,309	-	-	-	-	-	-	13,718,967
79	Provinsi Riau	-	-	-	-	40,084,966	-	6,150,182	-	77,583,759	123,818,907
80	Kab. Bengkalis	706,193	1,144,260	4,148,209	-	-	-	-	-	-	5,998,662
81	Kab. Indragiri Hilir	744,538	3,872,210	1,558,679	-	-	-	-	-	1,000,000	7,175,427
82	Kab. Indragiri Hulu	399,716	10,274,710	17,651,434	-	-	-	-	-	-	28,325,860
83	Kab. Kampar	1,295,878	12,799,943	8,056,189	-	-	-	-	-	-	22,152,010
84	Kab. Kuantan Singingi	474,030	14,543,720	1,736,354	-	-	-	-	-	-	16,754,104
85	Kab. Pelalawan	901,496	13,238,567	8,543,381	-	-	-	-	-	-	22,683,444
86	Kab. Rokan Hilir	851,926	50,724,443	26,736,219	-	-	-	-	-	-	78,312,588
87	Kab. Rokan Hulu	551,602	14,557,615	4,542,679	-	-	-	-	-	-	19,651,896
88	Kab. Siak	550,818	6,215,797	4,267,922	459,798	-	-	-	-	9,689,745	21,184,080
89	Kota Dumai	748,942	5,158,414	5,563,339	-	-	-	-	-	-	11,470,695
90	Kota Pekanbaru	559,446	13,032,075	10,707,652	-	-	-	-	-	475,000	24,774,173
91	Kab. Kepulauan Meranti	1,247,698	17,620,144	6,296,447	-	-	-	-	-	10,498,827	35,663,116
92	Provinsi Jambi	-	-	-	-	52,913,508	-	4,521,495	-	113,258,522	170,693,525
93	Kab. Batanghari	996,507	11,964,981	19,470,557	654,518	-	-	-	-	-	33,086,563
94	Kab. Bungo	437,022	3,379,613	2,188,658	-	-	-	-	-	-	6,005,293
95	Kab. Kerinci	-	13,454,659	1,948,107	590,744	-	-	-	-	-	15,993,510
96	Kab. Merangin	714,712	14,488,646	5,946,486	-	-	-	-	-	4,500,000	25,649,844
97	Kab. Muaro Jambi	858,834	22,394,427	11,843,782	-	-	-	-	-	-	35,097,043
98	Kab. Sarolangun	888,562	12,541,748	13,023,050	-	-	-	-	-	500,000	26,953,360
99	Kab. Tanjung Jabung Barat	568,072	1,455,431	2,492,618	-	-	-	-	-	994,895	5,511,016
100	Kab. Tanjung Jabung Timur	495,138	8,817,372	2,473,982	-	-	-	-	-	-	11,786,492
101	Kab. Tebo	606,485	7,463,129	3,862,345	-	-	-	-	-	-	11,931,959
102	Kota Jambi	470,250	8,096,153	2,600,402	-	-	-	-	-	-	11,166,805
103	Kota Sungai Penuh	518,621	3,348,881	1,668,603	-	-	-	-	-	1,000,000	6,536,105
104	Provinsi Sumatera Selatan	-	-	-	-	38,792,936	-	2,627,181	-	91,756,537	134,176,041
105	Kab. Lahat	964,345	27,524,917	9,422,398	-	-	-	-	-	999,387	37,911,660
106	Kab. Musi Banyuasin	433,253	33,634,208	13,362,286	-	-	-	-	-	-	47,429,747
107	Kab. Musi Rawas	1,073,972	5,151,131	5,567,975	-	-	-	-	-	-	11,793,078
108	Kab. Muara Enim	1,351,366	8,504,832	10,707,893	-	-	-	-	-	-	20,564,091
109	Kab. Ogan Komering Ilir	770,309	28,672,842	17,469,521	-	-	-	-	-	-	46,912,672
110	Kab. Ogan Komering Ulu	545,000	1,273,741	7,117,232	-	-	-	-	-	-	8,935,973
111	Kota Palembang	746,619	30,264,270	32,204,839	-	-	-	-	-	-	63,215,728
112	Kota Prabumulih	577,542	1,524,326	1,705,923	-	-	-	-	-	-	3,807,791
113	Kota Pagar Alam	487,274	1,141,301	2,077,492	-	-	-	-	-	-	3,706,067
114	Kota Lubuk Linggau	550,304	5,253,071	5,949,278	-	-	-	-	-	798,889	12,551,542
115	Kab. Banyuasin	1,088,396	33,857,282	32,889,563	-	-	-	-	-	9,975,000	77,810,241





**RINCIAN DANA ALOKASI KHUSUS (DAK) FISIK  
TAHUN ANGGARAN 2023  
MENURUT PROVINSI/KABUPATEN/KOTA**

*(Dalam ribuan rupiah)*

No	Nama Daerah	Bidang DAK Fisik										
		Kesehatan					Jalan					
		Penguatan Penurunan Angka Kematian Ibu, Bayi, dan Intervensi Stunting	Pengendalian Penyakit	Penguatan Sistem Kesehatan	Keluarga Berencana	Subtotal Kesehatan	Jalan Mendukung Konektivitas Daerah	Tematik Penguatan Destinasi Pariwisata Prioritas	Tematik Peningkatan Konektivitas dan Elektrifikasi di Daerah Afirmasi	Tematik Pengembangan Food Estate	Tematik Penguatan Kawasan Sentra Produksi Pangan (Pertanian, Perikanan, dan Hewan)	Subtotal Jalan
58	Kota Gunungsitoli	1,488,114	1,226,773	-	1,283,258	3,998,145	21,976,770	-	-	-	-	21,976,770
59	Provinsi Sumatera Barat	-	-	142,793,018	-	142,793,018	13,897,470	7,454,014	14,914,011	-	17,454,244	53,719,739
60	Kab. Lima Puluh Kota	-	650,201	-	-	650,201	11,395,137	-	-	-	-	11,395,137
61	Kab. Agam	-	699,975	4,846,711	524,061	6,070,747	17,310,949	8,468,394	-	-	-	25,779,343
62	Kab. Kepulauan Mentawai	1,663,434	402,575	9,881,928	141,093	12,089,030	22,216,005	13,270,909	17,126,379	-	-	52,613,293
63	Kab. Padang Pariaman	4,078,907	1,469,211	12,017,200	1,069,021	18,634,339	17,052,743	-	-	35,013,576	-	52,066,319
64	Kab. Pasaman	2,424,344	900,952	27,161,659	160,407	30,647,362	23,759,281	-	-	27,631,752	-	51,391,033
65	Kab. Pesisir Selatan	-	455,168	8,052,006	-	8,507,174	21,931,251	14,707,052	-	26,014,867	-	62,653,170
66	Kab. Sijunjung	-	74,173	30,151,689	-	30,225,862	17,296,135	-	-	-	-	17,296,135
67	Kab. Solok	-	365,325	21,565,706	-	21,931,031	21,563,046	-	-	-	-	21,563,046
68	Kab. Tanah Datar	9,342,276	624,945	31,094,899	1,007,810	42,069,930	20,190,000	8,855,640	-	-	-	29,045,640
69	Kota Bukit Tinggi	592,712	555,305	4,003,030	1,431,090	6,582,137	-	-	-	-	-	-
70	Kota Padang Panjang	715,439	407,950	485,590	-	1,608,979	-	-	-	-	-	-
71	Kota Padang	5,589,024	-	3,893,175	310,683	9,792,882	-	-	-	-	-	-
72	Kota Payakumbuh	7,311,397	224,654	2,069,234	-	9,605,285	-	-	-	-	-	-
73	Kota Sawahlunto	-	-	11,600,608	-	11,600,608	-	10,032,054	-	-	-	10,032,054
74	Kota Solok	-	114,631	3,231,029	-	3,345,660	-	-	-	-	-	-
75	Kota Pariaman	2,062,850	-	-	213,876	2,276,726	15,210,549	-	-	-	-	15,210,549
76	Kab. Pasaman Barat	-	296,806	-	226,757	523,563	21,512,017	-	-	-	-	21,512,017
77	Kab. Dharmasraya	1,430,879	137,107	19,576,697	-	21,144,683	-	-	-	-	-	16,337,884
78	Kab. Solok Selatan	7,236,312	365,734	259,997	-	7,862,043	23,214,221	-	-	-	-	23,214,221
79	Provinsi Riau	-	-	102,093,422	-	102,093,422	-	-	15,886,059	-	23,127,775	39,013,834
80	Kab. Bengkalis	-	-	62,253,540	263,290	62,516,830	-	-	-	-	-	-
81	Kab. Indragiri Hilir	13,563,578	-	6,469,505	337,616	20,370,699	21,871,200	-	-	-	23,116,676	44,987,876
82	Kab. Indragiri Hulu	3,580,242	446,135	-	302,343	4,328,720	11,061,387	-	-	-	-	11,061,387
83	Kab. Kampar	6,693,217	231,394	-	416,478	7,341,089	-	-	-	-	-	-
84	Kab. Kuantan Singingi	7,039,817	121,847	-	-	7,161,664	14,055,080	-	-	-	-	14,055,080
85	Kab. Pelalawan	-	286,709	21,081,761	909,549	22,278,019	-	-	-	-	-	-
86	Kab. Rokan Hilir	-	886,348	2,978,635	705,467	4,570,450	-	-	-	-	-	-
87	Kab. Rokan Hulu	11,681,998	111,752	9,117,723	352,734	21,264,207	19,562,332	-	-	-	-	19,562,332
88	Kab. Siak	5,200,359	230,556	6,602,485	282,439	12,315,839	-	-	-	-	-	-
89	Kota Dumai	-	301,799	17,346,505	526,581	18,174,885	18,679,416	-	-	-	-	18,679,416
90	Kota Pekanbaru	6,525,900	229,673	1,474,634	382,968	8,613,175	-	-	-	-	-	-
91	Kab. Kepulauan Meranti	-	402,398	-	-	402,398	17,324,905	-	13,603,650	-	-	30,928,555
92	Provinsi Jambi	-	-	106,685,562	-	106,685,562	-	9,389,219	-	-	20,343,864	29,733,083
93	Kab. Batanghari	9,360,439	130,845	13,188,776	-	22,680,060	15,445,135	-	-	-	21,929,903	37,375,038
94	Kab. Bungo	10,280,654	243,078	26,071,687	-	36,595,419	18,733,370	-	-	-	-	18,733,370
95	Kab. Kerinci	-	-	69,454,571	-	69,454,571	19,509,645	699,875	-	-	-	20,209,520
96	Kab. Merangin	-	121,539	5,684,824	-	5,806,363	16,377,691	13,715,861	-	-	-	30,093,552
97	Kab. Muaro Jambi	5,460,016	1,617,975	4,054,514	-	11,132,505	20,804,400	-	-	-	-	20,804,400
98	Kab. Sarolangun	-	-	1,956,133	-	1,956,133	18,698,413	-	-	-	-	18,698,413
99	Kab. Tanjung Jabung Barat	3,312,515	121,847	13,764,875	-	17,199,237	19,100,468	-	-	-	-	19,100,468
100	Kab. Tanjung Jabung Timur	-	247,389	68,893,120	-	69,140,509	-	-	-	-	18,933,756	18,933,756
101	Kab. Tebo	-	-	3,872,045	-	3,872,045	20,554,873	-	-	-	-	20,554,873
102	Kota Jambi	11,093,735	188,565	24,603,680	718,065	36,604,045	-	-	-	-	-	-
103	Kota Sungai Penuh	10,562,012	224,148	3,694,077	-	14,480,237	20,783,779	-	-	-	-	20,783,779
104	Provinsi Sumatera Selatan	-	-	3,379,225	-	3,379,225	-	-	13,058,608	25,096,814	21,345,715	59,501,137
105	Kab. Lahat	-	442,682	2,543,341	-	2,986,023	-	-	-	-	-	-
106	Kab. Musi Banyuasin	-	56,041	20,115,100	-	20,171,141	-	-	-	-	-	-
107	Kab. Musi Rawas	10,527,724	-	818,346	-	11,346,070	-	-	-	-	-	-
108	Kab. Muara Enim	3,301,468	57,971	8,428,641	-	11,788,080	-	-	-	-	-	-
109	Kab. Ogan Komering Ilir	10,265,559	913,557	444,072	-	11,623,188	22,054,345	-	-	30,022,371	-	52,076,716
110	Kab. Ogan Komering Ulu	-	83,841	5,622,912	-	5,706,753	22,114,877	-	-	-	-	22,114,877
111	Kota Palembang	5,851,784	497,975	5,739,148	1,364,706	13,453,613	-	-	-	-	-	-
112	Kota Prabumulih	14,382,576	432,752	13,910,778	251,953	28,978,059	-	-	-	-	-	-
113	Kota Pagar Alam	11,920,494	-	25,565,667	-	37,486,161	22,058,853	-	-	-	-	22,058,853
114	Kota Lubuk Linggau	11,427,111	59,887	803,861	-	12,290,859	-	-	-	-	-	-
115	Kab. Banyuasin	-	359,196	13,086,616	-	13,445,812	-	-	-	27,166,887	-	27,166,887



**RINCIAN DANA ALOKASI KHUSUS (DAK) FISIK  
TAHUN ANGGARAN 2023  
MENURUT PROVINSI/KABUPATEN/KOTA**

*(Dalam ribuan rupiah)*

No	Nama Daerah	Bidang DAK Fisik									
		Air Minum			Sanitasi			Perumahan dan Permukiman	Irigasi		
		Air Minum Mendukung Peningkatan Kualitas SDM	Tematik Pengentasan Permukiman Kumuh Terpadu	Subtotal Air Minum	Sanitasi Mendukung Peningkatan Kualitas SDM	Tematik Pengentasan Permukiman Kumuh Terpadu	Subtotal Sanitasi	Tematik Pengentasan Permukiman Kumuh Terpadu	Tematik Pengembangan Food Estate	Tematik Penguatan Kawasan Sentra Produksi Pangan (Pertanian, Perikanan, dan Hewan)	Subtotal Irigasi
58	Kota Gunungsitoli	9,354,751	-	9,354,751	6,831,574	-	6,831,574	-	-	-	-
59	Provinsi Sumatera Barat	-	-	-	-	-	-	-	-	20,650,067	20,650,067
60	Kab. Lima Puluh Kota	-	-	-	-	-	-	-	-	-	-
61	Kab. Agam	-	-	-	-	-	-	-	-	-	-
62	Kab. Kepulauan Mentawai	-	-	-	-	-	-	-	-	-	-
63	Kab. Padang Pariaman	-	-	-	-	-	-	-	-	7,678,560	7,678,560
64	Kab. Pasaman	-	-	-	-	-	-	-	-	7,994,117	7,994,117
65	Kab. Pesisir Selatan	-	-	-	-	-	-	-	-	5,994,036	5,994,036
66	Kab. Sijunjung	-	-	-	-	-	-	-	-	-	-
67	Kab. Solok	-	-	-	-	-	-	-	-	-	-
68	Kab. Tanah Datar	-	-	-	-	-	-	-	-	-	-
69	Kota Bukit Tinggi	-	-	-	-	-	-	-	-	-	-
70	Kota Padang Panjang	-	-	-	-	-	-	-	-	-	-
71	Kota Padang	-	-	-	-	-	-	-	-	-	-
72	Kota Payakumbuh	-	-	-	-	-	-	-	-	-	-
73	Kota Sawahlunto	-	-	-	-	-	-	-	-	-	-
74	Kota Solok	-	-	-	-	-	-	-	-	-	-
75	Kota Pariaman	-	-	-	-	-	-	-	-	-	-
76	Kab. Pasaman Barat	-	-	-	-	-	-	-	-	-	-
77	Kab. Dharmasraya	-	-	-	-	-	-	-	-	-	-
78	Kab. Solok Selatan	-	-	-	-	-	-	-	-	-	-
79	Provinsi Riau	-	-	-	-	-	-	-	-	10,293,173	10,293,173
80	Kab. Bengkalis	-	-	-	-	-	-	-	-	-	-
81	Kab. Indragiri Hilir	-	-	-	-	-	-	-	-	1,133,658	1,133,658
82	Kab. Indragiri Hulu	-	-	-	-	-	-	-	-	-	-
83	Kab. Kampar	-	-	-	-	-	-	-	-	-	-
84	Kab. Kuantan Singingi	-	-	-	-	-	-	-	-	-	-
85	Kab. Pelalawan	-	-	-	-	-	-	-	-	-	-
86	Kab. Rokan Hilir	-	-	-	-	-	-	-	-	2,905,441	2,905,441
87	Kab. Rokan Hulu	-	-	-	-	-	-	-	-	-	-
88	Kab. Siak	-	-	-	-	-	-	-	-	-	-
89	Kota Dumai	-	-	-	-	-	-	-	-	-	-
90	Kota Pekanbaru	-	-	-	-	-	-	-	-	-	-
91	Kab. Kepulauan Meranti	-	-	-	-	-	-	-	-	-	-
92	Provinsi Jambi	-	-	-	-	-	-	-	-	13,299,217	13,299,217
93	Kab. Batanghari	-	-	-	-	-	-	-	-	1,604,026	1,604,026
94	Kab. Bungo	-	-	-	-	-	-	-	-	-	-
95	Kab. Kerinci	-	-	-	-	-	-	-	-	-	-
96	Kab. Merangin	-	-	-	-	-	-	-	-	-	-
97	Kab. Muaro Jambi	-	-	-	-	-	-	-	-	-	-
98	Kab. Sarolangun	-	-	-	-	-	-	-	-	-	-
99	Kab. Tanjung Jabung Barat	-	-	-	-	-	-	-	-	-	-
100	Kab. Tanjung Jabung Timur	-	-	-	-	-	-	-	-	16,438,132	16,438,132
101	Kab. Tebo	-	-	-	-	-	-	-	-	-	-
102	Kota Jambi	-	-	-	-	-	-	-	-	-	-
103	Kota Sungai Penuh	-	-	-	-	-	-	-	-	-	-
104	Provinsi Sumatera Selatan	-	-	-	-	-	-	-	-	18,879,990	18,879,990
105	Kab. Lahat	-	-	-	-	-	-	-	-	1,181,170	1,181,170
106	Kab. Musi Banyuasin	-	-	-	-	-	-	-	-	2,745,436	2,745,436
107	Kab. Musi Rawas	-	-	-	-	-	-	-	-	-	-
108	Kab. Muara Enim	-	-	-	-	-	-	-	-	-	-
109	Kab. Ogan Komering Ilir	-	-	-	-	-	-	-	-	4,697,627	4,697,627
110	Kab. Ogan Komering Ulu	-	-	-	-	-	-	-	-	-	-
111	Kota Palembang	-	-	-	-	-	-	-	-	-	-
112	Kota Prabumulih	-	-	-	-	-	-	-	-	-	-
113	Kota Pagar Alam	-	-	-	-	-	-	-	-	-	-
114	Kota Lubuk Linggau	-	-	-	-	-	-	-	-	-	-
115	Kab. Banyuasin	-	-	-	-	-	-	-	3,264,500	-	3,264,500

N<sub>2</sub>

**RINCIAN DANA ALOKASI KHUSUS (DAK) FISIK  
TAHUN ANGGARAN 2023  
MENURUT PROVINSI/KABUPATEN/KOTA**

*(Dalam ribuan rupiah)*

No	Nama Daerah	Bidang DAK Fisik													TOTAL DAK FISIK
		Pertanian			Kelautan dan Perikanan	Perdagangan	Industri Kecil dan Menengah	Pariwisata	Lingkungan Hidup	Transportasi Perairan	Transportasi Perdesaan	Kebutanan	Usaha Mikro, Kecil, dan Menengah	Infrastruktur Energi Terbarukan	
		Tematik Pengembangan Food Estate	Tematik Penguatan Kawasan Sentra Produksi Pangan (Pertanian, Perikanan, dan Hewani)	Subtotal Pertanian	Tematik Penguatan Kawasan Sentra Produksi Pangan (Pertanian, Perikanan, dan Hewani)	Tematik Penguatan Destinasi Pariwisata Prioritas	Tematik Penguatan Destinasi Pariwisata Prioritas	Tematik Penguatan Destinasi Pariwisata Prioritas	Tematik Penguatan Destinasi Pariwisata Prioritas	Tematik Penguatan Destinasi Pariwisata Prioritas	Tematik Peningkatan Konektivitas dan Elektrifikasi di Daerah Afirmasi	Tematik Peningkatan Konektivitas dan Elektrifikasi di Daerah Afirmasi	Tematik Pengembangan Food Estate	Tematik Penguatan Destinasi Pariwisata Prioritas	
58	Kota Gunungsitoli	-	-	-	-	-	-	-	-	-	-	-	-	-	64,645,752
59	Provinsi Sumatera Barat	-	14,720,366	14,720,366	11,453,518	-	-	-	-	-	-	-	-	-	387,510,310
60	Kab. Lima Puluh Kota	-	1,900,000	1,900,000	-	-	-	-	-	-	-	-	-	-	39,374,721
61	Kab. Agam	-	3,190,000	3,190,000	-	-	-	1,198,699	2,352,891	-	-	-	-	-	50,740,611
62	Kab. Kepulauan Mentawai	-	-	-	-	-	-	-	-	-	-	-	-	-	107,083,499
63	Kab. Padang Pariaman	-	13,286,539	13,286,539	2,431,791	-	1,708,151	1,000,000	1,634,694	2,479,595	522,500	-	-	-	98,422,984
64	Kab. Pasaman	-	7,791,227	7,791,227	6,501,844	-	-	-	-	-	-	-	-	-	109,899,414
65	Kab. Pesisir Selatan	-	22,258,555	22,258,555	6,783,161	-	13,842,234	3,358,776	713,740	-	-	-	8,148,834	-	137,891,146
66	Kab. Sijunjung	-	-	-	-	-	-	-	-	-	-	-	-	-	64,195,073
67	Kab. Solok	-	-	-	-	-	-	-	-	-	-	-	-	-	87,474,863
68	Kab. Tanah Datar	-	-	-	-	-	3,449,027	2,618,803	2,160,954	-	-	-	-	-	90,306,278
69	Kota Bukit Tinggi	-	1,100,000	1,100,000	-	-	-	-	-	-	-	-	-	-	13,404,454
70	Kota Padang Panjang	-	-	-	-	-	-	-	-	-	-	-	-	-	5,329,305
71	Kota Padang	-	-	-	-	-	-	-	-	-	-	-	-	-	18,030,941
72	Kota Payakumbuh	-	5,200,000	5,200,000	-	-	-	-	-	-	-	-	-	-	18,740,763
73	Kota Sawahlunto	-	-	-	-	-	21,084,433	3,074,238	4,277,063	-	-	-	-	-	54,035,717
74	Kota Solok	-	-	-	-	-	-	-	-	-	-	-	-	-	11,462,704
75	Kota Pariaman	-	1,120,000	1,120,000	-	-	-	-	-	-	-	-	-	-	32,503,285
76	Kab. Pasaman Barat	-	3,600,000	3,600,000	-	-	-	-	-	-	-	-	-	-	35,086,263
77	Kab. Dharmasraya	-	-	-	-	-	-	-	-	-	-	-	-	-	60,509,917
78	Kab. Solok Selatan	-	-	-	-	-	-	-	-	-	-	-	-	-	44,795,231
79	Provinsi Riau	-	15,862,501	15,862,501	12,009,335	-	-	-	-	-	-	-	-	-	303,091,172
80	Kab. Bengkalis	-	-	-	-	-	-	-	-	-	-	-	-	-	68,515,492
81	Kab. Indragiri Hilir	-	13,298,046	13,298,046	4,928,843	-	-	-	-	-	-	-	-	-	91,894,549
82	Kab. Indragiri Hulu	-	-	-	-	-	-	-	-	-	-	-	-	-	43,715,967
83	Kab. Kampar	-	-	-	-	-	-	-	-	-	-	-	-	-	29,493,099
84	Kab. Kuantan Singingi	-	-	-	-	-	-	-	-	-	-	-	-	-	37,970,848
85	Kab. Pelalawan	-	2,400,000	2,400,000	392,000	-	-	-	-	-	-	-	-	-	47,753,463
86	Kab. Rokan Hilir	-	2,943,663	2,943,663	5,700,646	-	-	-	-	-	-	-	-	-	94,432,788
87	Kab. Rokan Hulu	-	-	-	-	-	-	-	-	-	-	-	-	-	60,478,435
88	Kab. Siak	-	-	-	-	-	-	-	-	-	-	-	-	-	33,499,919
89	Kota Dumai	-	-	-	-	-	-	-	-	-	-	-	-	-	48,324,996
90	Kota Pekanbaru	-	-	-	-	-	-	-	-	-	-	-	-	-	33,387,348
91	Kab. Kepulauan Meranti	-	-	-	-	-	-	-	-	3,603,198	9,315,049	-	-	-	79,912,316
92	Provinsi Jambi	-	23,564,612	23,564,612	4,826,567	-	-	-	-	-	-	-	-	-	348,802,566
93	Kab. Batanghari	-	9,852,786	9,852,786	6,278,785	-	-	-	-	-	-	-	-	-	110,877,258
94	Kab. Bungo	-	-	-	-	-	-	-	-	-	-	-	-	-	61,334,082
95	Kab. Kerinci	-	-	-	-	-	3,185,249	2,032,403	6,133,720	-	-	-	-	-	117,008,973
96	Kab. Merangin	-	-	-	-	-	1,852,421	1,623,977	1,812,773	-	-	-	6,238,834	-	73,077,764
97	Kab. Muaro Jambi	-	-	-	-	-	-	-	713,740	-	-	-	-	-	67,747,688
98	Kab. Sarolangun	-	-	-	-	-	-	-	-	-	-	-	-	-	47,607,906
99	Kab. Tanjung Jabung Barat	-	-	-	-	-	-	-	-	-	-	-	-	-	41,810,721
100	Kab. Tanjung Jabung Timur	-	4,331,219	4,331,219	5,264,550	-	-	-	-	-	-	-	-	-	125,894,658
101	Kab. Tebo	-	-	-	-	-	-	-	-	-	-	-	-	-	36,358,877
102	Kota Jambi	-	-	-	-	-	-	-	-	-	-	-	-	-	47,770,850
103	Kota Sungai Penuh	-	-	-	-	-	-	-	-	-	-	-	-	-	41,800,121
104	Provinsi Sumatera Selatan	-	18,975,843	18,975,843	11,993,137	-	-	-	-	29,453,562	-	-	-	-	276,358,935
105	Kab. Lahat	-	-	-	-	-	-	-	-	-	-	-	-	-	42,078,853
106	Kab. Musi Banyuasin	5,865,959	-	5,865,959	-	-	-	-	-	-	-	-	-	-	76,212,283
107	Kab. Musi Rawas	186,073	-	186,073	-	-	-	15,686,030	1,634,694	-	-	-	-	-	40,645,945
108	Kab. Muara Enim	10,499,183	-	10,499,183	-	-	-	-	-	-	-	-	-	-	42,851,354
109	Kab. Ogan Komering Ilir	22,710,241	-	22,710,241	-	-	-	-	-	-	-	-	-	-	138,020,444
110	Kab. Ogan Komering Ulu	-	-	-	-	-	-	-	-	-	-	-	-	-	36,757,603
111	Kota Palembang	-	-	-	-	-	-	-	-	-	-	-	-	-	76,669,341
112	Kota Prabumulih	-	-	-	-	-	-	-	-	-	-	-	-	-	32,785,850
113	Kota Pagar Alam	-	-	-	-	-	-	-	-	-	-	-	-	-	63,251,081
114	Kota Lubuk Linggau	-	-	-	-	-	-	-	-	-	-	-	-	-	24,842,401
115	Kab. Banyuasin	3,833,109	-	3,833,109	-	-	-	-	-	-	-	-	-	-	125,520,549

*(Handwritten signatures and initials)*



**RINCIAN DANA ALOKASI KHUSUS (DAK) FISIK  
TAHUN ANGGARAN 2023  
MENURUT PROVINSI/KABUPATEN/KOTA**

*(Dalam ribuan rupiah)*

No	Nama Daerah	Bidang DAK Fisik								
		Pendidikan								
		PAUD	SD	SMP	SKB	SMA	SLB	SMK	Perpustakaan	Subtotal Pendidikan
116	Kab. Ogan Ilir	593,300	22,299,155	11,756,515	492,260	-	-	-	-	35,141,230
117	Kab. Ogan Komering Ulu Timur	862,044	14,183,890	8,985,131	909,500	-	-	-	10,800,000	35,740,565
118	Kab. Ogan Komering Ulu Selatan	854,173	23,019,355	8,013,411	2,105,000	-	-	-	-	33,991,939
119	Kab. Empat Lawang	589,999	9,840,875	3,906,551	-	-	-	-	-	14,337,425
120	Kab. Penukal Abab Lematang Ilir	536,974	1,027,633	1,775,199	-	-	-	-	-	3,339,806
121	Kab. Musi Rawas Utara	1,213,256	10,995,476	7,218,168	-	-	-	-	494,300	19,921,200
122	Provinsi Bengkulu	-	-	-	-	25,262,092	6,317,196	62,991,340	508,096	95,078,724
123	Kab. Bengkulu Selatan	881,606	-	5,334,818	-	-	-	-	10,161,926	16,378,350
124	Kab. Bengkulu Utara	720,558	20,933,779	14,688,183	1,342,972	-	-	-	-	37,685,492
125	Kab. Rejang Lebong	601,510	12,057,691	6,254,837	-	-	-	-	812,954	19,726,992
126	Kota Bengkulu	736,740	5,142,304	9,402,911	-	-	-	-	-	15,281,955
127	Kab. Kaur	-	6,958,123	3,218,889	-	-	-	-	812,954	10,989,966
128	Kab. Seluma	1,340,527	20,848,722	19,943,703	-	-	-	-	10,647,003	52,779,955
129	Kab. Mukomuko	2,561,297	10,554,557	7,304,653	-	-	-	-	-	20,420,507
130	Kab. Lebong	480,891	3,216,087	5,943,819	670,000	-	-	-	-	10,310,797
131	Kab. Kepahiang	598,187	2,988,418	1,792,190	-	-	-	-	10,800,000	16,178,795
132	Kab. Bengkulu Tengah	-	4,408,423	3,728,426	562,720	-	-	-	812,954	9,512,523
133	Provinsi Lampung	-	-	-	-	81,337,251	1,585,982	111,721,254	-	194,644,487
134	Kab. Lampung Barat	1,063,229	4,328,863	3,530,306	-	-	-	-	-	8,922,398
135	Kab. Lampung Selatan	547,661	15,862,801	10,796,258	-	-	-	-	-	27,206,720
136	Kab. Lampung Tengah	783,750	46,853,876	25,847,635	-	-	-	-	-	73,485,261
137	Kab. Lampung Utara	1,627,180	9,015,078	3,011,306	-	-	-	-	-	13,653,564
138	Kab. Lampung Timur	924,697	14,240,971	15,164,618	-	-	-	-	-	30,330,286
139	Kab. Tanggamus	719,120	25,277,763	13,738,978	533,786	-	-	-	-	40,269,647
140	Kab. Tulang Bawang	448,191	25,176,378	28,194,575	-	-	-	-	-	53,819,144
141	Kab. Way Kanan	950,607	9,970,423	17,999,204	-	-	-	-	500,000	29,420,234
142	Kota Bandar Lampung	-	3,904,521	2,101,863	-	-	-	-	-	6,006,384
143	Kota Metro	1,292,137	1,048,931	1,585,775	-	-	-	-	-	3,926,843
144	Kab. Pesawaran	554,580	9,372,412	11,718,142	386,804	-	-	-	10,999,998	33,031,936
145	Kab. Pringsewu	547,361	2,783,355	5,109,194	-	-	-	-	-	8,439,910
146	Kab. Mesuji	566,620	11,602,616	6,596,817	742,350	-	-	-	937,563	20,445,966
147	Kab. Tulang Bawang Barat	495,000	5,600,573	5,323,823	-	-	-	-	941,391	12,360,787
148	Kab. Pesisir Barat	602,459	3,988,474	4,359,110	-	-	-	-	-	8,950,043
149	Provinsi DKI Jakarta	-	-	-	-	-	-	-	-	-
150	Provinsi Jawa Barat	-	-	-	-	188,755,579	27,353,496	192,503,920	-	408,612,995
151	Kab. Bandung	2,046,703	19,314,377	41,678,596	-	-	-	-	-	63,039,676
152	Kab. Bekasi	-	-	-	-	-	-	-	-	-
153	Kab. Bogor	3,448,639	29,899,479	17,961,694	-	-	-	-	-	51,309,812
154	Kab. Ciamis	1,183,846	12,150,113	20,725,943	843,310	-	-	-	-	34,903,212
155	Kab. Cianjur	627,000	21,265,168	13,282,468	-	-	-	-	-	35,174,636
156	Kab. Cirebon	1,272,237	14,644,191	3,856,554	525,000	-	-	-	-	20,297,982
157	Kab. Garut	1,183,078	41,372,078	9,978,021	-	-	-	-	-	52,533,177
158	Kab. Indramayu	445,840	30,889,519	2,126,399	-	-	-	-	-	33,461,758
159	Kab. Karawang	2,147,885	30,695,803	21,458,191	522,358	-	-	-	-	54,824,237
160	Kab. Kuningan	3,129,900	28,037,772	36,793,842	-	-	-	-	-	67,961,514
161	Kab. Majalengka	1,588,629	7,187,407	19,177,150	-	-	-	-	950,000	28,903,186
162	Kab. Purwakarta	494,806	20,020,411	4,486,809	-	-	-	-	-	25,002,026
163	Kab. Subang	1,609,030	1,609,030	9,024,652	-	-	-	-	10,163,472	44,225,333
164	Kab. Sukabumi	2,110,879	56,728,593	21,255,558	-	-	-	-	-	80,095,030
165	Kab. Sumedang	2,154,516	2,154,516	11,082,301	-	-	-	-	-	42,207,902
166	Kab. Tasikmalaya	2,452,822	38,736,591	17,575,749	-	-	-	-	-	58,765,162
167	Kota Bandung	559,601	17,249,743	17,795,546	-	-	-	-	-	35,604,890
168	Kota Bekasi	531,065	3,122,291	2,730,865	-	-	-	-	-	6,384,221
169	Kota Bogor	-	1,203,350	-	675,977	-	-	-	-	1,879,327
170	Kota Cirebon	1,161,690	3,311,647	3,570,193	487,300	-	-	-	-	8,530,830
171	Kota Depok	2,641,843	13,661,947	13,523,251	860,420	-	-	-	-	30,687,461
172	Kota Sukabumi	1,094,074	1,824,994	3,292,112	-	-	-	-	-	6,211,180
173	Kota Tasikmalaya	476,017	2,281,796	1,148,103	-	-	-	-	-	3,905,916

*(Handwritten signatures and marks)*

**RINCIAN DANA ALOKASI KHUSUS (DAK) FISIK  
TAHUN ANGGARAN 2023  
MENURUT PROVINSI/KABUPATEN/KOTA**

*(Dalam ribuan rupiah)*

No	Nama Daerah	Bidang DAK Fisik										
		Kesehatan					Jalan					
		Pengutan Penurunan Angka Kematian Ibu, Bayi, dan Intervensi Stunting	Pengendalian Penyakit	Pengutan Sistem Kesehatan	Keluarga Berencana	Subtotal Kesehatan	Jalan Mendukung Konektivitas Daerah	Tematik Penguatan Destinasi Pariwisata Prioritas	Tematik Peningkatan Konektivitas dan Elektrifikasi di Daerah Afirmasi	Tematik Pengembangan Food Estate	Tematik Penguatan Kawasan Sentra Produksi Pangan (Pertanian, Perikanan, dan Hewan)	Subtotal Jalan
116	Kab. Ogan Ilir	16,101,385	362,768	318,024	-	16,782,177	21,287,159	-	-	-	23,911,589	45,198,748
117	Kab. Ogan Komering Ulu Timur	12,300,286	545,894	4,218,851	-	17,065,031	20,551,365	-	-	-	15,692,489	36,243,854
118	Kab. Ogan Komering Ulu Selatan	-	552,406	5,374,698	-	5,927,104	16,317,731	-	-	27,098,716	-	43,416,447
119	Kab. Empat Lawang	2,087,928	140,910	35,428,269	-	37,657,107	32,059,719	-	-	28,197,477	-	60,257,196
120	Kab. Penukal Abab Lematang Ilir	1,348,205	-	10,239,840	-	11,588,045	-	-	-	-	-	-
121	Kab. Musi Rawas Utara	-	243,401	20,852,828	-	21,096,229	69,243,140	-	11,384,671	-	-	80,627,811
122	Provinsi Bengkulu	-	-	112,699,039	-	112,699,039	21,533,483	-	-	-	20,260,558	41,794,041
123	Kab. Bengkulu Selatan	6,203,174	273,134	11,525,138	-	18,001,446	21,022,294	-	-	-	-	21,022,294
124	Kab. Bengkulu Utara	-	-	-	-	-	32,506,083	-	-	-	-	32,506,083
125	Kab. Rejang Lebong	1,395,107	591,202	364,161	-	2,350,470	20,747,047	-	-	-	-	20,747,047
126	Kota Bengkulu	6,196,520	943,051	20,379,929	1,618,422	29,137,922	-	-	-	-	-	-
127	Kab. Kaur	4,949,856	95,256	2,711,048	-	7,756,160	16,027,803	-	-	25,742,125	-	41,769,928
128	Kab. Seluma	-	644,971	6,492,313	-	7,137,284	24,541,427	-	-	-	-	24,541,427
129	Kab. Mukomuko	4,825,752	654,375	61,488,367	-	66,968,494	18,627,653	-	-	-	-	18,627,653
130	Kab. Lebong	-	336,981	3,211,697	-	3,548,678	14,998,369	-	-	-	-	14,998,369
131	Kab. Kepahiang	-	583,099	-	-	583,099	21,735,642	-	-	-	-	21,735,642
132	Kab. Bengkulu Tengah	3,946,814	969,787	4,271,033	-	9,187,634	20,719,676	-	-	-	-	20,719,676
133	Provinsi Lampung	-	-	-	-	-	-	15,332,647	-	-	37,122,174	52,454,821
134	Kab. Lampung Barat	-	363,025	-	-	363,025	20,269,174	-	10,862,983	-	-	31,132,157
135	Kab. Lampung Selatan	10,433,326	112,176	4,819,528	-	15,365,030	26,500,196	-	-	18,420,165	-	44,920,361
136	Kab. Lampung Tengah	7,353,332	316,559	-	-	7,669,891	16,640,000	-	-	-	-	16,640,000
137	Kab. Lampung Utara	5,145,297	300,161	16,497,195	-	21,942,653	18,690,826	-	-	-	-	18,690,826
138	Kab. Lampung Timur	-	261,514	-	-	261,514	-	-	-	-	21,712,000	21,712,000
139	Kab. Tanggamus	-	169,593	16,530,565	-	16,700,158	-	-	-	-	-	-
140	Kab. Tulang Bawang	10,205,898	402,398	4,842,397	-	15,450,693	23,199,818	-	-	-	33,093,570	56,293,388
141	Kab. Way Kanan	905,849	794,016	7,985,606	-	9,685,471	37,542,114	-	-	-	-	37,542,114
142	Kota Bandar Lampung	-	809,213	32,972,437	248,929	34,030,579	-	-	-	-	-	-
143	Kota Metro	9,034,269	204,858	1,515,790	-	10,754,917	7,448,353	-	-	-	-	7,448,353
144	Kab. Pesawaran	2,518,206	585,939	-	-	3,104,145	22,112,911	-	-	-	-	22,112,911
145	Kab. Pringsewu	-	61,680	3,674,149	-	3,735,829	23,292,701	-	-	-	-	23,292,701
146	Kab. Mesuji	-	184,386	2,971,549	-	3,155,935	23,549,427	-	-	-	-	23,549,427
147	Kab. Tulang Bawang Barat	-	480,943	3,019,502	-	3,500,445	26,023,985	-	-	-	-	26,023,985
148	Kab. Pesisir Barat	2,637,027	498,823	-	246,913	3,382,763	22,555,469	-	-	-	-	22,555,469
149	Provinsi DKI Jakarta	2,993,911	1,175,066	-	-	4,168,977	-	-	-	-	-	-
150	Provinsi Jawa Barat	-	-	15,092,946	-	15,092,946	-	-	-	-	-	-
151	Kab. Bandung	42,585,006	-	7,492,685	1,914,839	51,992,530	69,781,907	-	-	-	-	69,781,907
152	Kab. Bekasi	23,969,367	286,709	32,177,251	1,148,903	57,582,230	-	-	-	-	-	-
153	Kab. Bogor	4,461,403	1,433,544	8,030,910	-	13,925,857	15,610,915	-	-	-	-	-
154	Kab. Cianjur	13,145,009	2,121,239	-	1,914,839	17,181,087	6,500,000	-	-	-	-	6,500,000
155	Kab. Cianjur	25,247,255	2,109,476	6,367,910	1,428,367	35,153,008	14,040,000	-	-	-	-	14,040,000
156	Kab. Cirebon	22,652,687	3,256,810	4,197,880	1,914,839	32,022,216	-	-	-	-	-	-
157	Kab. Garut	25,039,325	4,095,342	12,844,416	1,866,968	43,846,051	-	-	-	-	-	-
158	Kab. Indramayu	15,813,468	5,061,136	3,364,837	2,867,495	27,106,936	17,018,560	-	-	-	-	17,018,560
159	Kab. Karawang	6,264,535	363,560	1,470,541	794,658	8,893,294	-	-	-	-	-	-
160	Kab. Kuningan	856,732	3,154,455	435,141	1,914,839	6,361,167	-	-	-	-	-	-
161	Kab. Majalengka	12,121,389	2,894,370	18,397,682	1,622,826	35,036,267	-	-	-	-	-	-
162	Kab. Purwakarta	6,862,154	1,954,419	3,301,192	861,678	12,979,443	-	-	-	-	-	-
163	Kab. Subang	20,559,380	291,046	4,962,645	1,905,265	27,718,336	-	-	-	-	-	-
164	Kab. Sukabumi	34,086,110	606,404	5,187,051	1,436,129	41,315,694	-	-	-	-	-	-
165	Kab. Sumedang	11,198,932	2,702,916	5,470,052	1,877,500	21,249,400	-	-	-	-	-	-
166	Kab. Tasikmalaya	8,707,369	3,212,384	4,885,079	1,685,058	18,489,890	12,000,000	-	-	-	-	12,000,000
167	Kota Bandung	13,168,738	3,919,577	2,466,377	1,914,839	21,469,531	-	-	-	-	-	-
168	Kota Bekasi	19,915,189	1,318,938	72,550	1,685,058	22,991,735	-	-	-	-	-	-
169	Kota Bogor	5,778,871	1,973,288	37,445,580	119,677	45,317,416	-	-	-	-	-	-
170	Kota Cirebon	14,476,508	1,794,398	817,537	143,613	17,232,056	-	-	-	-	-	-
171	Kota Depok	11,506,490	1,794,475	9,427,078	1,914,839	24,642,882	-	-	-	-	-	-
172	Kota Sukabumi	-	1,846,271	8,395,775	503,905	10,745,951	-	-	-	-	-	-
173	Kota Tasikmalaya	8,001,059	860,556	5,766,527	1,914,839	16,542,981	-	-	-	-	-	-

*[Handwritten signature]* *[Handwritten mark]* *[Handwritten mark]*

**RINCIAN DANA ALOKASI KHUSUS (DAK) FISIK  
TAHUN ANGGARAN 2023  
MENURUT PROVINSI/KABUPATEN/KOTA**

*(Dalam ribuan rupiah)*

No	Nama Daerah	Bidang DAK Fisik									
		Air Minum			Sanitasi			Perumahan dan Permukiman		Irigasi	
		Air Minum Mendukung Peningkatan Kualitas SDM	Tematik Pengentasan Permukiman Kumuh Terpadu	Subtotal Air Minum	Sanitasi Mendukung Peningkatan Kualitas SDM	Tematik Pengentasan Permukiman Kumuh Terpadu	Subtotal Sanitasi	Tematik Pengentasan Permukiman Kumuh Terpadu	Tematik Pengembangan Food Estate	Tematik Penguatan Kawasan Sentra Produksi Pangan (Pertanian, Perikanan, dan Hewan)	Subtotal Irigasi
116	Kab. Ogan Ilir	-	-	-	-	-	-	-	-	773,795	773,795
117	Kab. Ogan Komering Ulu Timur	-	-	-	-	-	-	-	-	5,352,892	5,352,892
118	Kab. Ogan Komering Ulu Selatan	-	-	-	-	-	-	-	-	-	2,708,954
119	Kab. Empat Lawang	-	-	-	-	-	-	-	10,287,222	-	10,287,222
120	Kab. Penukal Abab Lematang Ilir	-	-	-	-	-	-	-	-	-	-
121	Kab. Musi Rawas Utara	-	-	-	-	-	-	-	-	-	-
122	Provinsi Bengkulu	-	-	-	-	-	-	-	-	9,192,969	9,192,969
123	Kab. Bengkulu Selatan	-	-	-	-	-	-	-	-	-	-
124	Kab. Bengkulu Utara	-	-	-	-	-	-	-	-	-	-
125	Kab. Rejang Lebong	-	-	-	-	-	-	-	-	-	-
126	Kota Bengkulu	-	-	-	-	-	-	-	-	-	-
127	Kab. Kaur	-	-	-	-	-	-	-	-	4,344,172	4,344,172
128	Kab. Seluma	-	-	-	-	-	-	-	-	-	-
129	Kab. Mukomuko	-	-	-	-	-	-	-	-	-	-
130	Kab. Lebong	-	-	-	-	-	-	-	-	-	-
131	Kab. Kepahiang	-	-	-	-	-	-	-	-	-	-
132	Kab. Bengkulu Tengah	-	-	-	-	-	-	-	-	-	-
133	Provinsi Lampung	-	-	-	-	-	-	-	-	18,612,619	18,612,619
134	Kab. Lampung Barat	-	-	-	-	-	-	-	-	-	-
135	Kab. Lampung Selatan	-	-	-	-	-	-	-	-	4,944,947	4,944,947
136	Kab. Lampung Tengah	-	-	-	-	-	-	-	-	4,461,298	4,461,298
137	Kab. Lampung Utara	-	-	-	-	-	-	-	-	-	-
138	Kab. Lampung Timur	-	-	-	-	-	-	-	-	530,342	530,342
139	Kab. Tanggamus	-	-	-	-	-	-	-	-	-	-
140	Kab. Tulang Bawang	-	-	-	-	-	-	-	-	11,691,898	11,691,898
141	Kab. Way Kanan	-	-	-	-	-	-	-	-	-	-
142	Kota Bandar Lampung	-	-	-	-	-	-	-	-	-	-
143	Kota Metro	-	-	-	-	-	-	-	-	-	-
144	Kab. Pesawaran	-	-	-	-	-	-	-	-	-	-
145	Kab. Pringsewu	-	-	-	-	-	-	-	-	-	-
146	Kab. Mesuji	-	-	-	-	-	-	-	-	-	-
147	Kab. Tulang Bawang Barat	-	-	-	-	-	-	-	-	-	-
148	Kab. Pesisir Barat	-	-	-	-	-	-	-	-	-	-
149	Provinsi DKI Jakarta	-	-	-	-	-	-	-	-	-	-
150	Provinsi Jawa Barat	-	-	-	-	-	-	-	-	96,028,798	96,028,798
151	Kab. Bandung	12,497,460	-	12,497,460	8,544,711	-	8,544,711	-	-	-	-
152	Kab. Bekasi	5,977,102	-	5,977,102	7,886,835	-	7,886,835	-	-	-	-
153	Kab. Bogor	5,205,684	-	5,205,684	14,066,662	-	14,066,662	-	-	-	-
154	Kab. Ciamis	13,021,326	-	13,021,326	7,746,169	-	7,746,169	-	-	1,914,000	1,914,000
155	Kab. Cianjur	7,754,575	-	7,754,575	11,758,824	-	11,758,824	-	-	-	-
156	Kab. Cirebon	11,392,745	-	11,392,745	12,945,131	-	12,945,131	-	-	16,292,833	16,292,833
157	Kab. Garut	10,527,531	-	10,527,531	5,417,566	-	5,417,566	-	-	6,987,406	6,987,406
158	Kab. Indramayu	4,110,984	-	4,110,984	5,588,647	-	5,588,647	-	-	3,499,602	3,499,602
159	Kab. Karawang	6,362,801	-	6,362,801	6,938,286	-	6,938,286	-	-	3,092,429	3,092,429
160	Kab. Kuningan	7,320,146	-	7,320,146	9,747,165	-	9,747,165	-	-	-	-
161	Kab. Majalengka	10,330,284	-	10,330,284	2,281,080	-	2,281,080	-	-	-	-
162	Kab. Purwakarta	9,414,106	-	9,414,106	10,687,424	-	10,687,424	-	-	5,062,434	5,062,434
163	Kab. Subang	6,761,113	-	6,761,113	-	-	-	-	-	8,838,745	8,838,745
164	Kab. Sukabumi	2,730,822	-	2,730,822	6,120,899	-	6,120,899	-	-	22,032,667	22,032,667
165	Kab. Sumedang	9,461,414	-	9,461,414	8,162,317	-	8,162,317	-	-	-	-
166	Kab. Tasikmalaya	11,732,153	-	11,732,153	13,781,527	-	13,781,527	-	-	1,917,425	1,917,425
167	Kota Bandung	-	-	-	1,710,810	-	1,710,810	-	-	-	-
168	Kota Bekasi	4,967,242	-	4,967,242	5,655,178	-	5,655,178	-	-	-	-
169	Kota Bogor	-	-	-	10,454,952	-	10,454,952	-	-	-	-
170	Kota Cirebon	-	-	-	-	-	-	-	-	-	-
171	Kota Depok	-	-	-	2,129,008	-	2,129,008	-	-	-	-
172	Kota Sukabumi	1,600,000	-	1,600,000	2,701,279	-	2,701,279	-	-	-	-
173	Kota Tasikmalaya	6,225,610	-	6,225,610	11,818,544	-	11,818,544	-	-	-	-

*(Handwritten signatures and marks)*

**RINCIAN DANA ALOKASI KHUSUS (DAK) FISIK  
TAHUN ANGGARAN 2023  
MENURUT PROVINSI/KABUPATEN/KOTA**

*(Dalam ribuan rupiah)*

No	Nama Daerah	Bidang DAK Fisik													TOTAL DAK FISIK
		Pertanian			Kelautan dan Perikanan	Perdagangan	Industri Kecil dan Menengah	Pariwisata	Lingkungan Hidup	Transportasi Perairan	Transportasi Perdesaan	Kebutanan	Usaha Mikro, Kecil, dan Menengah	Infrastruktur Energi Terbarukan	
		Tematik Pengembangan Food Estate	Tematik Penguatan Kawasan Sentra Produksi Pangan (Pertanian, Perikanan, dan Hewan)	Subtotal Pertanian	Tematik Penguatan Kawasan Sentra Produksi Pangan (Pertanian, Perikanan, dan Hewan)	Tematik Penguatan Destinasi Pariwisata Prioritas	Tematik Penguatan Destinasi Pariwisata Prioritas	Tematik Penguatan Destinasi Pariwisata Prioritas	Tematik Penguatan Destinasi Pariwisata Prioritas	Tematik Penguatan Destinasi Pariwisata Prioritas	Tematik Peningkatan Konektivitas dan Elektrifikasi di Daerah Afirmasi	Tematik Peningkatan Konektivitas dan Elektrifikasi di Daerah Afirmasi	Tematik Pengembangan Food Estate	Tematik Penguatan Destinasi Pariwisata Prioritas	
116	Kab. Ogan Ilir	-	4,401,016	4,401,016	4,240,348	-	-	-	-	-	-	-	-	-	106,537,314
117	Kab. Ogan Komering Ulu Timur	-	20,234,410	20,234,410	4,360,877	-	-	-	-	-	-	-	-	-	118,997,629
118	Kab. Ogan Komering Ulu Selatan	1,821,555	-	1,821,555	-	-	-	-	-	-	-	-	-	-	87,865,999
119	Kab. Empat Lawang	11,183,982	-	11,183,982	-	-	-	-	-	-	-	-	-	-	133,722,932
120	Kab. Penukal Abab Lematang Ilir	-	-	-	-	-	-	-	-	-	-	-	-	-	14,927,851
121	Kab. Musi Rawas Utara	-	-	-	-	-	-	-	-	10,105,930	-	-	-	-	131,751,170
122	Provinsi Bengkulu	-	5,779,023	5,779,023	17,420,073	-	-	-	-	-	-	-	-	-	281,963,869
123	Kab. Bengkulu Selatan	-	6,200,000	6,200,000	-	-	-	-	-	-	-	-	-	-	61,602,090
124	Kab. Bengkulu Utara	-	-	-	-	-	-	-	-	-	-	-	-	-	70,191,575
125	Kab. Rejang Lebong	-	-	-	-	-	-	-	-	-	-	-	-	-	42,824,509
126	Kota Bengkulu	-	-	-	-	-	-	-	-	-	-	-	-	-	44,419,877
127	Kab. Kaur	-	26,320,681	26,320,681	8,170,172	-	-	-	-	-	-	-	-	-	99,351,079
128	Kab. Seluma	-	-	-	-	-	-	-	-	-	-	-	-	-	84,458,666
129	Kab. Mukomuko	-	-	-	-	-	-	-	-	-	-	-	-	-	106,016,654
130	Kab. Lebong	-	-	-	-	-	-	-	-	-	-	-	-	-	28,857,844
131	Kab. Kepahiang	-	-	-	-	-	-	-	-	-	-	-	-	-	38,497,536
132	Kab. Bengkulu Tengah	-	-	-	-	-	-	-	-	-	-	-	-	-	39,419,833
133	Provinsi Lampung	-	13,852,452	13,852,452	12,195,734	-	-	-	-	-	-	-	-	-	291,760,113
134	Kab. Lampung Barat	-	-	-	-	-	3,421,956	2,319,365	1,733,368	-	-	-	6,682,262	-	54,574,531
135	Kab. Lampung Selatan	-	6,799,142	6,799,142	4,211,241	-	-	-	-	-	-	-	-	-	103,447,441
136	Kab. Lampung Tengah	-	3,234,280	3,234,280	-	-	-	-	-	-	-	-	-	-	105,490,730
137	Kab. Lampung Utara	-	7,180,000	7,180,000	800,000	-	-	-	-	-	-	-	-	-	62,267,043
138	Kab. Lampung Timur	-	8,221,633	8,221,633	2,238,593	-	-	-	-	-	-	-	-	-	63,294,368
139	Kab. Tanggamus	-	-	-	-	-	-	-	-	-	-	-	-	-	56,969,805
140	Kab. Tulang Bawang	-	2,763,077	2,763,077	-	-	-	-	-	-	-	-	-	-	140,018,200
141	Kab. Way Kanan	-	-	-	-	-	-	-	-	-	-	-	-	-	76,647,819
142	Kota Bandar Lampung	-	-	-	-	-	-	-	-	-	-	-	-	-	40,036,963
143	Kota Metro	-	-	-	-	-	-	-	-	-	-	-	-	-	22,130,113
144	Kab. Pesawaran	-	-	-	-	-	-	-	-	-	-	-	-	-	58,248,992
145	Kab. Pringsewu	-	-	-	-	-	-	-	-	-	-	-	-	-	35,468,440
146	Kab. Mesuji	-	-	-	-	-	-	-	-	-	-	-	-	-	47,151,328
147	Kab. Tulang Bawang Barat	-	-	-	-	-	-	-	-	-	-	-	-	-	41,885,217
148	Kab. Pesisir Barat	-	-	-	-	-	-	-	-	-	-	-	-	-	34,888,275
149	Provinsi DKI Jakarta	-	-	-	-	-	-	-	-	-	-	-	-	-	4,168,977
150	Provinsi Jawa Barat	-	35,760,352	35,760,352	22,352,783	-	-	-	-	-	-	-	-	-	577,847,874
151	Kab. Bandung	-	33,117,160	33,117,160	10,513,818	-	500,000	4,603,317	1,927,919	-	-	-	-	-	256,518,498
152	Kab. Bekasi	-	10,400,000	10,400,000	-	-	-	-	-	-	-	-	-	-	81,846,167
153	Kab. Bogor	-	-	-	-	-	-	-	-	-	-	-	-	-	86,193,073
154	Kab. Ciamis	-	11,700,000	11,700,000	-	-	-	-	-	-	-	-	-	-	92,965,794
155	Kab. Cianjur	-	6,600,000	6,600,000	-	-	-	-	-	-	-	-	-	-	110,481,043
156	Kab. Cirebon	-	8,068,169	8,068,169	5,719,585	-	-	-	-	-	-	-	-	-	106,738,661
157	Kab. Garut	-	21,186,876	21,186,876	14,118,095	-	11,914,820	1,076,511	1,552,959	-	-	-	-	-	169,160,992
158	Kab. Indramayu	-	24,505,528	24,505,528	5,701,025	-	-	-	-	-	-	-	-	-	120,993,040
159	Kab. Karawang	-	15,983,904	15,983,904	3,833,258	-	-	-	-	-	-	-	-	-	99,928,209
160	Kab. Kuningan	-	-	-	-	-	-	-	-	-	-	-	-	-	91,389,992
161	Kab. Majalengka	-	-	-	-	-	-	-	-	-	-	-	-	-	76,550,817
162	Kab. Purwakarta	-	8,362,254	8,362,254	4,337,036	-	-	-	-	-	-	-	-	-	75,844,723
163	Kab. Subang	-	23,858,672	23,858,672	7,455,536	-	-	-	-	-	-	-	-	-	118,857,735
164	Kab. Sukabumi	-	18,505,705	18,505,705	11,079,329	-	9,456,207	8,686,617	624,933	-	-	-	-	-	200,647,903
165	Kab. Sumedang	-	6,270,000	6,270,000	-	-	-	-	-	-	-	-	-	-	87,351,033
166	Kab. Tasikmalaya	-	15,926,297	15,926,297	9,037,702	-	500,584	1,812,303	1,818,556	-	-	-	-	-	145,781,599
167	Kota Bandung	-	1,060,000	1,060,000	-	-	-	-	-	-	-	-	-	-	59,845,231
168	Kota Bekasi	-	-	-	-	-	-	-	-	-	-	-	-	-	39,998,376
169	Kota Bogor	-	-	-	-	-	-	-	-	-	-	-	-	-	57,651,695
170	Kota Cirebon	-	-	-	1,273,171	-	-	-	-	-	-	-	-	-	27,036,057
171	Kota Depok	-	-	-	-	-	-	-	-	-	-	-	-	-	57,459,351
172	Kota Sukabumi	-	-	-	-	-	-	-	-	-	-	-	-	-	21,258,410
173	Kota Tasikmalaya	-	-	-	-	-	-	-	-	-	-	-	-	-	38,493,051

*(Handwritten signatures and initials)*

**RINCIAN DANA ALOKASI KHUSUS (DAK) FISIK  
TAHUN ANGGARAN 2023  
MENURUT PROVINSI/KABUPATEN/KOTA**

*(Dalam ribuan rupiah)*

No	Nama Daerah	Bidang DAK Fisik								
		Pendidikan								
		PAUD	SD	SMP	SKB	SMA	SLB	SMK	Perpustakaan	Subtotal Pendidikan
174	Kota Cimahi	1,594,653	2,569,488	5,054,098	554,356	-	-	-	-	9,772,595
175	Kota Banjar	-	-	1,332,566	-	-	-	-	-	1,332,566
176	Kab. Bandung Barat	-	8,534,821	15,050,320	-	-	-	-	-	23,585,141
177	Kab. Pangandaran	1,232,510	5,034,120	3,812,893	-	-	-	-	-	10,079,523
178	Provinsi Jawa Tengah	-	-	-	-	79,835,932	8,036,155	143,092,877	-	230,964,964
179	Kab. Banjarnegara	483,137	1,039,201	4,192,719	489,586	-	-	-	9,078,696	15,283,339
180	Kab. Banyumas	937,370	28,170,853	2,506,248	-	-	-	-	-	31,614,471
181	Kab. Batang	424,895	5,418,079	2,858,688	-	-	-	-	-	8,701,662
182	Kab. Blora	2,139,985	42,668,716	9,598,392	-	-	-	-	-	54,407,093
183	Kab. Boyolali	591,723	10,593,288	9,110,514	-	-	-	-	-	20,295,525
184	Kab. Brebes	1,001,817	20,898,316	13,940,966	-	-	-	-	-	35,841,099
185	Kab. Cilacap	769,854	25,066,839	35,471,383	-	-	-	-	-	61,308,076
186	Kab. Demak	983,746	7,980,862	3,394,446	-	-	-	-	-	12,359,054
187	Kab. Grobogan	548,589	3,906,433	5,105,129	-	-	-	-	-	9,560,151
188	Kab. Jepara	809,904	6,837,989	21,022,773	-	-	-	-	-	28,670,666
189	Kab. Karanganyar	1,064,606	38,965,842	4,772,406	-	-	-	-	-	44,802,854
190	Kab. Kebumen	781,536	6,858,821	1,981,442	-	-	-	-	-	9,621,799
191	Kab. Kendal	777,218	3,198,142	2,217,513	-	-	-	-	-	6,192,873
192	Kab. Klaten	300,913	4,845,152	9,732,626	-	-	-	-	-	14,878,691
193	Kab. Kudus	1,656,729	23,757,374	3,454,605	-	-	-	-	-	28,868,708
194	Kab. Magelang	781,552	37,821,789	18,556,060	-	-	-	-	-	57,159,401
195	Kab. Pati	974,837	19,171,341	13,982,873	-	-	-	-	-	34,129,051
196	Kab. Pekalongan	1,894,810	3,537,056	2,006,003	675,178	-	-	-	5,200,000	13,313,047
197	Kab. Pemalang	835,564	1,598,373	5,871,061	-	-	-	-	-	8,304,998
198	Kab. Purbalingga	821,476	28,838,519	4,144,715	-	-	-	-	-	33,804,710
199	Kab. Purworejo	1,144,706	5,576,917	7,045,355	-	-	-	-	-	13,766,978
200	Kab. Rembang	987,485	40,582,481	17,609,333	-	-	-	-	-	59,179,299
201	Kab. Semarang	1,045,697	10,789,123	3,892,106	-	-	-	-	-	15,726,926
202	Kab. Sragen	-	1,197,440	3,588,897	-	-	-	-	-	4,786,337
203	Kab. Sukoharjo	1,305,612	1,786,515	4,837,932	613,658	-	-	-	-	8,543,717
204	Kab. Tegal	1,476,093	11,066,736	1,686,445	-	-	-	-	-	14,229,274
205	Kab. Temanggung	1,740,981	23,201,796	4,100,532	-	-	-	-	-	29,043,309
206	Kab. Wonogiri	666,882	8,800,461	8,944,490	-	-	-	-	-	18,411,833
207	Kab. Wonosobo	459,127	8,672,689	5,966,722	-	-	-	-	-	15,098,538
208	Kota Magelang	-	1,176,041	1,514,953	-	-	-	-	-	2,690,994
209	Kota Pekalongan	1,087,252	1,548,243	1,662,586	1,171,746	-	-	-	11,000,000	16,469,827
210	Kota Salatiga	548,936	1,064,760	2,234,950	803,380	-	-	-	-	4,652,026
211	Kota Semarang	417,441	1,026,627	1,823,121	-	-	-	-	-	3,267,189
212	Kota Surakarta	-	-	-	-	-	-	-	-	-
213	Kota Tegal	1,025,000	2,784,513	4,422,077	-	-	-	-	-	8,231,590
214	Provinsi DI Yogyakarta	-	-	-	-	13,906,148	6,074,321	60,609,135	-	80,589,604
215	Kab. Bantul	-	1,477,455	2,070,676	-	-	-	-	-	3,548,131
216	Kab. Gunungkidul	2,181,225	4,639,322	18,056,107	-	-	-	-	-	24,876,654
217	Kab. Kulon Progo	1,851,402	1,378,630	4,359,815	-	-	-	-	-	7,589,847
218	Kab. Sleman	508,842	1,543,369	2,582,955	-	-	-	-	-	4,635,166
219	Kota Yogyakarta	-	3,112,278	2,092,870	-	-	-	-	-	5,205,148
220	Provinsi Jawa Timur	-	-	-	-	167,225,761	27,699,200	178,150,367	-	373,075,328
221	Kab. Bangkalan	453,025	6,220,608	5,071,883	-	-	-	-	-	11,745,516
222	Kab. Banyuwangi	1,613,742	23,940,221	4,655,736	1,125,000	-	-	-	-	31,334,699
223	Kab. Blitar	1,123,043	2,104,851	5,206,849	-	-	-	-	-	8,434,743
224	Kab. Bojonegoro	495,057	7,063,028	5,134,101	-	-	-	-	-	12,692,186
225	Kab. Bondowoso	944,596	7,888,736	5,039,689	-	-	-	-	-	13,873,021
226	Kab. Gresik	1,013,670	2,373,715	1,776,251	-	-	-	-	-	5,163,636
227	Kab. Jember	322,867	15,823,029	21,613,265	-	-	-	-	-	37,759,161
228	Kab. Jombang	634,192	8,739,556	1,437,466	-	-	-	-	-	10,811,214
229	Kab. Kediri	-	23,010,967	7,873,840	-	-	-	-	-	30,884,807
230	Kab. Lamongan	1,097,250	23,612,991	13,399,034	-	-	-	-	-	38,109,275
231	Kab. Lumajang	543,643	7,438,735	7,843,773	-	-	-	-	950,000	16,776,151

*(Handwritten signatures and marks)*

**RINCIAN DANA ALOKASI KHUSUS (DAK) FISIK  
TAHUN ANGGARAN 2023  
MENURUT PROVINSI/KABUPATEN/KOTA**

*(Dalam ribuan rupiah)*

No	Nama Daerah	Bidang DAK Fisik										
		Kesehatan					Jalan					
		Pengutan Penurunan Angka Kematian Ibu, Bayi, dan Intervensi Stunting	Pengendalian Penyakit	Pengutan Sistem Kesehatan	Keluarga Berencana	Subtotal Kesehatan	Jalan Mendukung Konektivitas Daerah	Tematik Penguatan Destinasi Pariwisata Prioritas	Tematik Peningkatan Konektivitas dan Elektrifikasi di Daerah Afirmasi	Tematik Pengembangan Food Estate	Tematik Penguatan Kawasan Sentra Produksi Pangan (Pertanian, Perikanan, dan Hewan)	Subtotal Jalan
174	Kota Cimahi	-	-	-	120,937	120,937	-	-	-	-	-	-
175	Kota Banjar	5,908,287	1,596,516	60,153	2,138,763	9,703,719	-	-	-	-	-	-
176	Kab. Bandung Barat	24,118,530	2,503,021	3,718,709	1,148,903	31,489,163	17,020,000	-	-	-	-	17,020,000
177	Kab. Pangandaran	5,161,154	1,317,519	3,782,036	460,232	10,720,941	-	-	-	-	-	-
178	Provinsi Jawa Tengah	-	-	38,961,290	-	38,961,290	-	9,949,996	-	-	17,954,240	27,904,236
179	Kab. Banjarnegara	19,004,912	2,339,568	-	1,058,201	22,402,681	-	-	-	-	-	-
180	Kab. Banyumas	18,699,510	2,463,990	4,949,472	957,420	27,070,392	-	-	-	-	-	-
181	Kab. Batang	11,487,639	3,593,974	6,837,816	2,015,620	23,935,049	-	-	-	-	-	-
182	Kab. Blora	8,466,506	912,947	14,552,038	1,360,544	25,292,035	29,000,000	-	-	-	-	29,000,000
183	Kab. Boyolali	14,229,718	1,323,411	41,742,633	1,240,241	58,536,003	-	-	-	-	-	-
184	Kab. Brebes	18,915,032	393,941	6,853,687	1,579,742	27,742,402	27,813,750	-	-	-	-	27,813,750
185	Kab. Cilacap	20,332,081	1,231,159	-	1,627,613	23,190,853	-	-	-	-	-	-
186	Kab. Demak	5,048,981	1,147,594	-	287,226	6,483,801	34,500,000	-	-	-	-	34,500,000
187	Kab. Grobogan	11,907,896	1,558,128	33,108,777	1,309,750	47,884,551	-	-	-	-	-	-
188	Kab. Jepara	13,701,136	376,651	-	526,581	14,604,368	-	-	-	10,700,000	-	10,700,000
189	Kab. Karanganyar	13,461,849	920,083	-	1,934,995	16,316,927	29,525,330	-	-	-	-	29,525,330
190	Kab. Kebumen	15,976,331	1,124,682	5,796,337	1,914,839	24,812,189	-	-	-	-	-	-
191	Kab. Kendal	11,836,426	2,262,691	36,199,683	2,015,620	52,314,420	-	-	-	15,203,648	-	15,203,648
192	Kab. Klaten	20,173,256	1,010,525	5,595,687	1,215,923	27,995,391	-	9,259,749	-	-	-	9,259,749
193	Kab. Kudus	7,453,802	1,589,664	3,120,152	791,131	12,954,749	12,150,000	-	-	-	-	12,150,000
194	Kab. Magelang	13,116,315	950,530	350,403	1,851,649	16,268,897	-	-	-	-	-	-
195	Kab. Pati	14,657,225	2,515,206	39,124,763	631,897	56,929,091	-	-	-	-	-	-
196	Kab. Pekalongan	14,859,560	2,490,061	49,971,100	1,914,839	69,235,560	-	-	-	-	-	-
197	Kab. Pemasang	9,500,352	2,147,253	20,950,362	1,464,852	34,062,819	-	-	-	25,200,000	-	25,200,000
198	Kab. Purbalingga	12,887,211	794,209	2,004,738	2,015,620	17,701,778	-	-	-	-	-	-
199	Kab. Purworejo	1,485,612	2,413,198	2,246,794	3,023,430	9,169,034	-	-	-	-	-	-
200	Kab. Rembang	9,045,155	207,120	-	2,015,620	11,267,895	-	-	-	35,367,407	-	35,367,407
201	Kab. Semarang	17,589,775	3,588,790	-	1,914,839	23,093,404	-	-	-	-	-	-
202	Kab. Sragen	5,370,423	1,121,642	1,229,358	503,905	8,225,328	12,994,990	-	-	-	-	12,994,990
203	Kab. Sukoharjo	20,078,440	1,810,937	3,596,839	1,582,262	27,068,478	-	-	-	-	-	-
204	Kab. Tegal	17,245,552	2,494,101	35,602,949	1,914,839	57,257,441	-	-	-	-	-	-
205	Kab. Temanggung	13,092,537	1,849,882	5,442,049	1,511,715	21,896,183	-	-	-	17,306,289	-	17,306,289
206	Kab. Wonogiri	21,157,881	3,614,440	8,883,154	1,874,527	35,530,002	30,000,000	8,455,217	-	30,725,000	-	69,180,217
207	Kab. Wonosobo	7,665,628	1,396,170	19,070,004	1,058,201	29,190,003	21,512,053	10,520,668	-	23,365,014	-	55,397,735
208	Kota Magelang	10,455,510	-	20,189,498	1,068,279	31,713,287	-	-	-	-	-	-
209	Kota Pekalongan	7,837,151	1,952,312	23,638,531	1,901,738	35,329,732	-	-	-	-	-	-
210	Kota Salatiga	8,270,670	-	833,463	1,662,887	10,767,020	-	-	-	-	-	-
211	Kota Semarang	13,742,502	642,718	17,557,061	656,311	32,598,592	-	-	-	-	-	-
212	Kota Surakarta	5,583,186	960,619	47,809	1,953,615	8,545,229	-	-	-	-	-	-
213	Kota Tegal	12,159,895	53,395	653,541	740,740	13,607,571	-	-	-	-	-	-
214	Provinsi DI Yogyakarta	-	-	-	-	-	21,179,376	14,655,539	-	-	-	35,834,915
215	Kab. Bantul	-	708,246	15,535,464	406,903	16,650,613	24,857,500	-	-	-	-	24,857,500
216	Kab. Gunungkidul	-	1,876,919	35,773,967	-	37,650,886	15,458,119	-	-	-	-	15,458,119
217	Kab. Kulon Progo	10,789,667	1,777,137	31,780,057	-	44,346,861	19,515,343	12,075,720	-	-	-	31,591,063
218	Kab. Sleman	-	-	1,338,852	311,544	1,650,396	-	-	-	-	-	-
219	Kota Yogyakarta	7,458,156	1,145,257	655,244	263,290	9,521,947	-	-	-	-	-	-
220	Provinsi Jawa Timur	-	-	7,593,947	-	7,593,947	-	9,744,035	-	16,760,998	-	26,505,033
221	Kab. Bangkalan	10,010,403	190,139	1,984,363	1,914,839	14,099,744	-	-	-	-	-	-
222	Kab. Banyuwangi	30,519,869	1,589,983	16,924,309	999,833	50,033,994	-	-	-	-	-	-
223	Kab. Blitar	20,444,824	1,214,406	-	1,647,719	23,306,949	-	-	-	-	-	-
224	Kab. Bojonegoro	11,902,456	301,195	-	540,942	12,744,593	-	-	-	-	-	-
225	Kab. Bondowoso	9,505,375	2,720,532	27,018,944	534,139	39,778,990	17,456,734	13,394,073	-	-	-	30,850,807
226	Kab. Gresik	9,720,291	557,327	54,232,600	1,327,654	65,837,872	-	-	-	-	-	-
227	Kab. Jember	3,704,423	434,911	-	1,914,839	6,054,173	-	-	-	-	-	-
228	Kab. Jombang	6,919,864	2,551,803	102,121	1,570,168	11,143,956	-	-	-	-	-	-
229	Kab. Kediri	10,455,374	459,620	-	439,808	11,354,802	-	-	-	-	-	-
230	Kab. Lamongan	11,112,701	1,893,123	5,509,522	1,914,837	20,430,183	25,530,000	-	-	-	-	25,530,000
231	Kab. Lumajang	8,689,373	810,050	5,696,640	523,134	15,719,197	-	-	-	-	-	-

*[Handwritten signature and marks]*

**RINCIAN DANA ALOKASI KHUSUS (DAK) FISIK  
TAHUN ANGGARAN 2023  
MENURUT PROVINSI/KABUPATEN/KOTA**

*(Dalam ribuan rupiah)*

No	Nama Daerah	Bidang DAK Fisik									
		Air Minum			Sanitasi			Perumahan dan Permukiman		Irigasi	
		Air Minum Mendukung Peningkatan Kualitas SDM	Tematik Pengentasan Permukiman Kumuh Terpadu	Subtotal Air Minum	Sanitasi Mendukung Peningkatan Kualitas SDM	Tematik Pengentasan Permukiman Kumuh Terpadu	Subtotal Sanitasi	Tematik Pengentasan Permukiman Kumuh Terpadu	Tematik Pengembangan Food Estate	Tematik Penguatan Kawasan Sentra Produksi Pangan (Pertanian, Perikanan, dan Hewan)	Subtotal Irigasi
174	Kota Cimahi	-	-	-	4,191,985	-	4,191,985	-	-	-	-
175	Kota Banjar	6,136,973	-	6,136,973	-	-	-	-	-	-	-
176	Kab. Bandung Barat	-	-	-	-	-	-	-	-	-	-
177	Kab. Pangandaran	7,685,639	-	7,685,639	7,424,917	-	7,424,917	-	-	-	-
178	Provinsi Jawa Tengah	56,336,000	-	56,336,000	-	-	-	-	-	14,058,402	14,058,402
179	Kab. Banjarnegara	8,669,535	-	8,669,535	6,581,867	-	6,581,867	-	-	-	-
180	Kab. Banyumas	12,545,834	-	12,545,834	14,147,451	-	14,147,451	-	-	-	-
181	Kab. Batang	6,432,471	-	6,432,471	5,548,628	-	5,548,628	-	-	-	-
182	Kab. Blora	9,002,333	-	9,002,333	3,564,188	-	3,564,188	-	-	-	-
183	Kab. Boyolali	4,541,479	-	4,541,479	2,238,310	-	2,238,310	-	-	-	-
184	Kab. Brebes	14,192,120	-	14,192,120	8,996,011	-	8,996,011	-	-	-	-
185	Kab. Cilacap	4,429,086	-	4,429,086	13,074,712	-	13,074,712	-	-	11,045,344	11,045,344
186	Kab. Demak	7,994,894	-	7,994,894	7,708,151	-	7,708,151	-	-	-	-
187	Kab. Grobogan	5,953,121	-	5,953,121	8,316,439	-	8,316,439	-	-	5,864,158	5,864,158
188	Kab. Jepara	9,419,529	-	9,419,529	7,684,390	-	7,684,390	-	-	10,296,830	10,296,830
189	Kab. Karanganyar	8,109,544	-	8,109,544	3,201,516	-	3,201,516	-	-	5,320,958	5,320,958
190	Kab. Kebumen	8,256,976	-	8,256,976	9,816,000	-	9,816,000	-	-	-	-
191	Kab. Kendal	6,037,477	-	6,037,477	4,151,966	-	4,151,966	-	-	4,622,922	4,622,922
192	Kab. Klaten	944,149	-	944,149	4,201,990	-	4,201,990	-	-	-	-
193	Kab. Kudus	5,562,636	-	5,562,636	617,794	-	617,794	-	-	-	-
194	Kab. Magelang	11,217,202	-	11,217,202	10,289,573	-	10,289,573	-	-	-	-
195	Kab. Pati	4,273,910	-	4,273,910	2,299,139	-	2,299,139	-	-	-	-
196	Kab. Pekalongan	7,566,143	-	7,566,143	8,344,952	-	8,344,952	-	-	4,828,721	4,828,721
197	Kab. Pemalang	8,221,968	615,000	8,836,968	5,940,313	817,950	6,758,263	12,996,729	-	845,609	845,609
198	Kab. Purbalingga	14,712,996	-	14,712,996	11,882,387	-	11,882,387	-	-	-	-
199	Kab. Purworejo	11,000,557	-	11,000,557	4,324,548	-	4,324,548	-	-	-	-
200	Kab. Rembang	8,346,295	-	8,346,295	1,818,861	-	1,818,861	-	-	12,721,454	12,721,454
201	Kab. Semarang	5,367,008	472,560	5,839,568	3,516,666	678,301	4,194,967	12,064,359	-	10,798,373	10,798,373
202	Kab. Sragen	9,362,410	-	9,362,410	4,792,270	-	4,792,270	-	-	-	-
203	Kab. Sukoharjo	3,351,472	-	3,351,472	-	-	-	-	-	1,932,965	1,932,965
204	Kab. Tegal	2,045,770	-	2,045,770	12,433,789	-	12,433,789	-	-	-	-
205	Kab. Temanggung	9,809,815	-	9,809,815	10,786,980	-	10,786,980	-	-	14,544,036	14,544,036
206	Kab. Wonogri	8,963,444	-	8,963,444	7,276,771	-	7,276,771	-	-	-	-
207	Kab. Wonosobo	11,096,845	-	11,096,845	14,115,459	-	14,115,459	-	-	7,361,663	7,361,663
208	Kota Magelang	-	-	-	2,975,409	-	2,975,409	-	-	-	-
209	Kota Pekalongan	-	-	-	600,001	-	600,001	-	-	-	-
210	Kota Salatiga	8,139,688	-	8,139,688	2,201,043	-	2,201,043	-	-	-	-
211	Kota Semarang	8,515,272	-	8,515,272	6,320,494	-	6,320,494	-	-	775,351	775,351
212	Kota Surakarta	314,222	1,757,910	2,072,132	2,301,689	2,023,018	4,324,707	4,717,643	-	-	-
213	Kota Tegal	585,613	-	585,613	2,751,303	-	2,751,303	-	-	-	-
214	Provinsi DI Yogyakarta	-	-	-	-	-	-	-	-	8,825,001	8,825,001
215	Kab. Bantul	-	-	-	-	-	-	-	-	-	-
216	Kab. Gunungkidul	-	-	-	-	-	-	-	-	-	-
217	Kab. Kulon Progo	-	-	-	-	-	-	-	-	-	-
218	Kab. Sleman	-	-	-	-	-	-	-	-	2,271,650	2,271,650
219	Kota Yogyakarta	-	-	-	-	-	-	-	-	-	-
220	Provinsi Jawa Timur	-	-	-	-	-	-	-	-	82,237,947	82,237,947
221	Kab. Bangkalan	7,078,303	-	7,078,303	14,251,050	-	14,251,050	-	-	2,867,674	2,867,674
222	Kab. Banyuwangi	2,128,818	-	2,128,818	550,001	-	550,001	-	-	9,668,836	9,668,836
223	Kab. Blitar	13,608,058	-	13,608,058	11,282,644	-	11,282,644	-	-	-	-
224	Kab. Bojonegoro	4,496,064	-	4,496,064	4,324,548	-	4,324,548	-	-	-	-
225	Kab. Bondowoso	10,963,279	-	10,963,279	11,355,378	-	11,355,378	-	-	-	-
226	Kab. Gresik	40,327,763	-	40,327,763	3,326,576	1,520,000	4,846,576	14,180,567	-	-	-
227	Kab. Jember	2,152,472	-	2,152,472	3,877,837	-	3,877,837	-	-	-	-
228	Kab. Jombang	6,906,832	11,395,246	18,302,078	6,711,788	6,474,915	13,186,703	8,313,641	-	-	-
229	Kab. Kediri	3,264,156	-	3,264,156	6,748,196	-	6,748,196	-	-	-	-
230	Kab. Lamongan	8,191,692	-	8,191,692	4,300,787	-	4,300,787	-	-	1,966,932	1,966,932
231	Kab. Lumajang	11,212,150	-	11,212,150	11,237,294	-	11,237,294	-	-	-	-



**RINCIAN DANA ALOKASI KHUSUS (DAK) FISIK  
TAHUN ANGGARAN 2023  
MENURUT PROVINSI/KABUPATEN/KOTA**

(Dalam ribuan rupiah)

No	Nama Daerah	Bidang DAK Fisik													TOTAL DAK FISIK
		Pertanian			Kelautan dan Perikanan	Perdagangan	Industri Kecil dan Menengah	Pariwisata	Lingkungan Hidup	Transportasi Perairan	Transportasi Perdesaan	Kebutanan	Usaha Mikro, Kecil, dan Menengah	Infrastruktur Energi Terbarukan	
		Tematik Pengembangan Food Estate	Tematik Penguatan Kawasan Sentra Produksi Pangan (Pertanian, Perikanan, dan Hewan)	Subtotal Pertanian	Tematik Penguatan Kawasan Sentra Produksi Pangan (Pertanian, Perikanan, dan Hewan)	Tematik Penguatan Destinasi Pariwisata Prioritas	Tematik Penguatan Destinasi Pariwisata Prioritas	Tematik Penguatan Destinasi Pariwisata Prioritas	Tematik Penguatan Destinasi Pariwisata Prioritas	Tematik Penguatan Destinasi Pariwisata Prioritas	Tematik Peningkatan Konektivitas dan Elektrifikasi di Daerah Afirmasi	Tematik Peningkatan Konektivitas dan Elektrifikasi di Daerah Afirmasi	Tematik Pengembangan Food Estate	Tematik Penguatan Destinasi Pariwisata Prioritas	
174	Kota Cimahi	-	-	-	-	-	-	-	-	-	-	-	-	-	14,085,517
175	Kota Banjar	-	-	-	-	-	-	-	-	-	-	-	-	-	17,173,258
176	Kab. Bandung Barat	-	10,085,047	10,085,047	10,950,070	-	-	-	-	-	-	-	-	-	93,129,421
177	Kab. Pangandaran	-	-	-	-	-	-	-	-	-	-	-	-	-	35,911,020
178	Provinsi Jawa Tengah	-	30,771,687	30,771,687	27,635,823	-	-	-	-	-	-	-	-	-	426,632,402
179	Kab. Banjarnegara	-	-	-	-	-	-	5,458,699	3,052,306	-	-	-	-	-	61,448,427
180	Kab. Banyumas	-	10,400,000	10,400,000	-	-	-	-	-	-	-	-	-	-	95,778,148
181	Kab. Batang	-	-	-	-	-	-	-	-	-	-	-	-	-	44,617,810
182	Kab. Blora	-	-	-	-	-	-	-	-	-	-	-	-	-	121,265,649
183	Kab. Boyolali	-	-	-	-	-	1,990,780	-	4,068,645	-	-	-	-	-	91,670,742
184	Kab. Brebes	-	-	-	-	-	-	-	-	-	-	-	-	-	114,585,382
185	Kab. Cilacap	-	27,137,248	27,137,248	3,344,632	-	-	-	-	-	-	-	-	-	143,529,951
186	Kab. Demak	-	1,200,000	1,200,000	-	-	-	-	-	-	-	-	-	-	70,245,900
187	Kab. Grobogan	-	18,776,797	18,776,797	817,368	-	-	-	-	-	-	-	-	-	97,172,585
188	Kab. Jepara	-	4,401,433	4,401,433	5,681,707	-	-	3,859,125	678,053	-	-	-	-	-	95,996,101
189	Kab. Karanganyar	-	7,800,000	7,800,000	-	-	-	-	-	-	-	-	-	-	115,077,129
190	Kab. Kebumen	-	-	-	-	-	-	-	-	-	-	-	-	-	52,506,964
191	Kab. Kendal	-	5,831,078	5,831,078	2,898,742	-	-	-	-	-	-	-	-	-	97,253,126
192	Kab. Klaten	-	-	-	-	1,095,178	6,027,041	1,108,434	-	-	-	-	-	-	65,510,623
193	Kab. Kudus	-	5,400,000	5,400,000	-	-	-	-	-	-	-	-	-	-	65,553,887
194	Kab. Magelang	-	-	-	-	572,100	11,182,931	678,053	-	-	-	-	-	-	107,368,157
195	Kab. Pati	-	-	-	-	-	-	-	-	-	-	-	-	-	97,631,191
196	Kab. Pekalongan	-	5,747,175	5,747,175	3,635,346	-	-	-	-	-	-	-	-	-	112,670,944
197	Kab. Pemalang	-	11,671,531	11,671,531	6,002,013	-	-	-	-	-	-	-	-	-	114,678,930
198	Kab. Purbalingga	-	-	-	-	-	-	-	-	-	-	-	-	-	78,101,871
199	Kab. Purworejo	-	-	-	-	7,465,426	5,066,053	1,108,434	-	-	-	-	-	-	51,901,030
200	Kab. Rembang	-	6,932,362	6,932,362	1,704,512	-	-	-	-	-	-	-	-	-	137,338,085
201	Kab. Semarang	-	10,603,094	10,603,094	5,535,545	-	9,456,207	2,438,360	1,927,919	-	-	-	-	-	101,678,722
202	Kab. Sragen	-	-	-	-	-	16,009,880	1,097,207	1,634,694	-	-	-	-	-	58,903,116
203	Kab. Sukoharjo	-	1,617,140	1,617,140	1,645,792	-	-	-	-	-	-	-	-	-	44,159,564
204	Kab. Tegal	-	-	-	-	-	-	-	-	-	-	-	-	-	85,966,274
205	Kab. Temanggung	-	13,094,531	13,094,531	2,409,166	-	-	-	-	-	-	-	-	-	118,890,309
206	Kab. Wonogiri	-	8,840,000	8,840,000	-	-	831,019	5,110,370	713,740	-	-	-	-	-	154,857,396
207	Kab. Wonosobo	-	16,173,609	16,173,609	3,777,837	-	4,777,873	9,738,359	1,634,694	-	-	-	-	-	168,362,615
208	Kota Magelang	-	-	-	-	-	-	-	-	-	-	-	-	-	37,379,690
209	Kota Pekalongan	-	-	-	750,000	-	-	-	-	-	-	-	-	-	53,149,560
210	Kota Salatiga	-	-	-	-	-	-	-	-	-	-	-	-	-	25,759,777
211	Kota Semarang	-	8,924,485	8,924,485	-	-	6,619,345	3,698,380	1,927,919	-	-	8,148,834	-	-	80,795,861
212	Kota Surakarta	-	-	-	-	-	-	-	-	-	-	-	-	-	19,659,711
213	Kota Tegal	-	-	-	-	-	-	-	-	-	-	-	-	-	25,176,077
214	Provinsi DI Yogyakarta	-	20,048,877	20,048,877	2,397,336	-	-	-	-	-	-	-	-	-	147,695,733
215	Kab. Bantul	-	11,090,000	11,090,000	3,356,000	-	-	-	-	-	-	-	-	-	59,502,244
216	Kab. Gunungkidul	-	4,200,000	4,200,000	-	-	-	-	-	-	-	-	-	-	82,185,659
217	Kab. Kulon Progo	-	-	-	-	905,805	1,775,615	2,029,389	-	-	-	-	-	-	88,238,580
218	Kab. Sleman	-	11,325,135	11,325,135	4,615,914	-	-	-	-	-	-	-	-	-	24,498,261
219	Kota Yogyakarta	-	-	-	-	-	-	-	-	-	-	-	-	-	14,727,095
220	Provinsi Jawa Timur	-	29,428,897	29,428,897	22,151,253	-	-	-	-	-	-	-	-	-	540,992,405
221	Kab. Bangkalan	-	1,332,198	1,332,198	-	-	-	-	-	-	-	-	-	-	51,374,485
222	Kab. Banyuwangi	-	6,524,808	6,524,808	3,476,665	-	-	1,132,149	1,053,013	-	-	-	-	-	105,902,983
223	Kab. Blitar	-	9,150,000	9,150,000	950,000	-	-	-	-	-	-	-	-	-	66,732,394
224	Kab. Bojonegoro	-	-	-	-	-	-	-	-	-	-	-	-	-	34,257,391
225	Kab. Bondowoso	-	-	-	-	-	1,990,780	1,329,309	713,740	-	-	-	-	-	110,855,304
226	Kab. Gresik	-	-	-	-	-	-	-	-	-	-	-	-	-	130,356,414
227	Kab. Jember	-	-	-	-	-	-	-	-	-	-	-	-	-	49,843,643
228	Kab. Jombang	-	1,800,000	1,800,000	800,000	-	-	-	-	-	-	-	-	-	64,357,592
229	Kab. Kediri	-	5,600,000	5,600,000	-	-	-	-	-	-	-	-	-	-	57,851,961
230	Kab. Lamongan	-	23,337,542	23,337,542	6,631,277	-	-	-	-	-	-	-	-	-	128,497,688
231	Kab. Lumajang	-	5,970,000	5,970,000	-	-	2,364,052	1,806,215	2,128,063	-	-	-	-	-	67,213,122







**RINCIAN DANA ALOKASI KHUSUS (DAK) FISIK  
TAHUN ANGGARAN 2023  
MENURUT PROVINSI/KABUPATEN/KOTA**

*(Dalam ribuan rupiah)*

No	Nama Daerah	Bidang DAK Fisik								
		Pendidikan								
		PAUD	SD	SMP	SKB	SMA	SLB	SMK	Perpustakaan	Subtotal Pendidikan
232	Kab. Madiun	636,688	4,757,262	12,684,357	-	-	-	-	-	18,078,307
233	Kab. Magetan	1,051,363	5,477,792	1,587,912	340,620	-	-	-	500,000	8,957,687
234	Kab. Malang	3,286,751	23,534,117	4,099,305	-	-	-	-	-	30,920,173
235	Kab. Mojokerto	366,238	4,377,835	5,699,838	-	-	-	-	-	10,443,911
236	Kab. Nganjuk	843,886	41,843,425	13,847,605	-	-	-	-	-	56,534,916
237	Kab. Ngawi	1,223,427	5,928,983	8,116,908	-	-	-	-	-	15,269,318
238	Kab. Pacitan	1,623,111	8,473,443	7,468,768	-	-	-	-	-	17,565,322
239	Kab. Pamekasan	1,393,339	23,116,006	15,813,562	-	-	-	-	10,650,000	50,972,907
240	Kab. Pasuruan	1,665,911	21,324,572	4,495,606	-	-	-	-	-	27,486,089
241	Kab. Ponorogo	952,962	11,481,868	9,225,438	-	-	-	-	-	21,660,268
242	Kab. Probolinggo	620,186	3,596,694	1,930,828	-	-	-	-	-	6,147,708
243	Kab. Sampang	639,232	14,177,960	6,228,037	-	-	-	-	970,000	22,015,229
244	Kab. Sidoarjo	-	-	-	-	-	-	-	-	-
245	Kab. Situbondo	1,147,539	14,934,512	11,401,738	-	-	-	-	-	27,483,789
246	Kab. Sumenep	1,136,046	26,449,402	10,788,552	-	-	-	-	-	38,374,000
247	Kab. Trenggalek	973,138	1,162,034	3,210,921	-	-	-	-	-	5,346,093
248	Kab. Tuban	845,183	26,510,064	5,186,158	-	-	-	-	-	32,541,405
249	Kab. Tulungagung	1,518,162	6,080,859	6,973,684	-	-	-	-	-	14,572,705
250	Kota Blitar	1,109,186	1,150,206	1,561,548	-	-	-	-	-	3,820,940
251	Kota Kediri	882,206	2,583,879	1,901,557	-	-	-	-	-	5,367,642
252	Kota Madiun	-	-	3,437,834	-	-	-	-	-	3,437,834
253	Kota Malang	495,000	3,452,216	1,797,912	-	-	-	-	-	5,745,128
254	Kota Mojokerto	612,580	1,012,155	1,599,757	-	-	-	-	-	3,224,492
255	Kota Pasuruan	441,572	-	2,483,749	-	-	-	-	-	2,925,321
256	Kota Probolinggo	-	-	-	-	-	-	-	-	-
257	Kota Surabaya	-	-	-	-	-	-	-	-	-
258	Kota Batu	741,544	1,111,591	2,350,428	-	-	-	-	-	4,203,563
259	Provinsi Kalimantan Barat	-	-	-	-	54,033,327	7,182,646	101,465,264	-	162,681,237
260	Kab. Bengkayang	644,314	27,670,415	3,524,206	-	-	-	-	-	31,838,935
261	Kab. Landak	302,841	17,287,868	10,192,783	-	-	-	-	-	27,783,492
262	Kab. Kapuas Hulu	674,084	4,145,878	3,740,894	-	-	-	-	-	8,560,856
263	Kab. Ketapang	382,653	37,389,785	17,291,495	-	-	-	-	-	55,063,933
264	Kab. Mempawah	469,352	10,929,635	9,512,419	960,132	-	-	-	-	21,871,538
265	Kab. Sambas	1,390,240	16,287,713	23,459,796	-	-	-	-	-	41,137,749
266	Kab. Sanggau	1,179,569	5,869,226	20,553,801	-	-	-	-	-	27,602,596
267	Kab. Sintang	1,371,713	13,067,470	8,615,190	-	-	-	-	-	23,054,373
268	Kota Pontianak	1,173,594	3,056,963	3,168,208	729,592	-	-	-	-	8,128,357
269	Kota Singkawang	970,199	1,557,630	1,895,683	-	-	-	-	10,300,000	14,723,512
270	Kab. Sekadau	768,811	2,439,289	1,506,495	-	-	-	-	-	4,714,595
271	Kab. Melawi	741,222	8,656,727	18,650,481	-	-	-	-	-	28,048,430
272	Kab. Kayong Utara	-	5,177,407	2,668,471	-	-	-	-	-	7,845,878
273	Kab. Kubu Raya	630,540	14,788,964	19,118,026	1,543,344	-	-	-	-	36,080,874
274	Provinsi Kalimantan Tengah	-	-	-	-	81,848,803	6,283,381	78,244,246	-	166,376,430
275	Kab. Barito Selatan	1,258,071	5,018,283	2,327,167	-	-	-	-	-	8,603,521
276	Kab. Barito Utara	528,415	5,181,963	13,939,647	-	-	-	-	-	19,650,025
277	Kab. Kapuas	448,522	1,629,146	1,674,204	-	-	-	-	-	3,751,872
278	Kab. Kotawaringin Barat	481,527	9,754,879	7,799,359	-	-	-	-	-	18,035,765
279	Kab. Kotawaringin Timur	427,344	7,717,087	7,318,325	-	-	-	-	-	15,462,756
280	Kota Palangkaraya	1,881,112	3,382,716	4,711,045	-	-	-	-	-	9,974,873
281	Kab. Katingan	580,667	5,082,500	11,830,706	843,000	-	-	-	-	18,336,873
282	Kab. Seruyan	734,860	10,098,486	17,150,167	-	-	-	-	-	27,983,513
283	Kab. Sukamara	314,208	1,914,590	2,763,399	-	-	-	-	-	4,992,197
284	Kab. Lamandau	481,779	1,985,112	13,992,261	-	-	-	-	-	16,459,152
285	Kab. Gunung Mas	624,565	1,974,711	4,650,484	-	-	-	-	10,988,629	18,238,389
286	Kab. Pulang Pisau	574,852	2,291,656	11,032,738	668,256	-	-	-	-	14,567,502
287	Kab. Murung Raya	674,498	4,816,008	15,560,699	-	-	-	-	-	21,051,205
288	Kab. Barito Timur	568,650	3,930,997	1,721,698	-	-	-	-	-	6,221,345
289	Provinsi Kalimantan Selatan	-	-	-	-	35,240,744	7,162,922	61,442,178	-	103,845,844

*(Handwritten signatures and marks)*

**RINCIAN DANA ALOKASI KHUSUS (DAK) FISIK  
TAHUN ANGGARAN 2023  
MENURUT PROVINSI/KABUPATEN/KOTA**

(Dalam ribuan rupiah)

No	Nama Daerah	Bidang DAK Fisik										
		Kesehatan					Jalan					
		Penguatan Penurunan Angka Kematian Ibu, Bayi, dan Intervensi Stunting	Pengendalian Penyakit	Penguatan Sistem Kesehatan	Keluarga Berencana	Subtotal Kesehatan	Jalan Mendukung Konektivitas Daerah	Tematik Penguatan Destinasi Pariwisata Prioritas	Tematik Peningkatan Konektivitas dan Elektrifikasi di Daerah Afirmasi	Tematik Pengembangan Food Estate	Tematik Penguatan Kawasan Sentra Produksi Pangan (Pertanian, Perikanan, dan Hewan)	Subtotal Jalan
232	Kab. Madiun	12,015,313	232,501	1,888,232	1,360,544	15,496,590	19,438,754	-	-	-	-	19,438,754
233	Kab. Magetan	1,526,054	170,597	-	1,995,464	3,692,115	-	-	-	-	2,400,000	2,400,000
234	Kab. Malang	21,364,749	2,295,170	17,920,166	1,672,708	43,252,793	-	-	-	-	-	-
235	Kab. Mojokerto	17,067,082	1,564,593	-	1,436,129	20,067,804	-	-	-	-	-	-
236	Kab. Nganjuk	14,744,201	1,507,666	4,754,976	2,015,620	23,022,463	-	-	-	-	-	-
237	Kab. Ngawi	6,487,199	3,623,807	-	987,654	11,098,660	22,800,000	-	-	-	18,027,868	40,827,868
238	Kab. Pacitan	7,874,847	943,593	-	1,310,153	10,128,593	29,444,499	10,559,588	-	-	-	40,004,087
239	Kab. Pamekasan	4,299,763	179,720	-	1,390,778	5,870,261	-	-	-	-	-	-
240	Kab. Pasuruan	18,025,790	1,451,815	-	1,503,149	20,980,754	-	-	-	-	-	-
241	Kab. Ponorogo	1,084,301	2,115,535	5,655,779	1,386,747	10,242,362	3,000,000	-	-	-	-	3,000,000
242	Kab. Probolinggo	5,580,546	1,459,423	-	691,257	7,731,226	-	-	-	-	-	-
243	Kab. Sampang	7,330,306	1,035,687	22,504,631	3,023,430	33,894,054	15,711,757	-	-	-	-	15,711,757
244	Kab. Sidoarjo	27,017,649	822,183	13,335,552	1,252,065	42,427,449	-	-	-	16,200,000	-	16,200,000
245	Kab. Situbondo	2,583,243	611,951	2,501,985	2,015,617	7,712,796	-	9,884,505	-	-	-	9,884,505
246	Kab. Sumenep	17,091,834	264,206	2,008,590	1,380,700	20,745,330	-	-	-	25,914,558	-	25,914,558
247	Kab. Trenggalek	14,226,609	983,407	15,097,511	833,529	31,141,056	-	-	-	-	-	-
248	Kab. Tuban	4,865,646	375,693	17,695,031	476,795	23,413,165	42,570,000	-	-	-	-	42,570,000
249	Kab. Tulungagung	2,060,076	2,093,803	22,864,010	776,014	27,793,903	-	-	-	-	-	-
250	Kota Blitar	2,270,661	120,923	2,376,773	335,398	5,103,755	-	-	-	-	-	-
251	Kota Kediri	10,397,811	54,799	1,283,409	2,317,963	14,053,982	-	-	-	-	-	-
252	Kota Madiun	1,723,545	-	80,520	1,158,982	2,963,047	-	-	-	-	-	-
253	Kota Malang	6,387,956	110,438	333,777	-	6,832,171	-	-	-	-	-	-
254	Kota Mojokerto	985,180	53,559	7,200,068	1,426,051	9,664,858	-	11,042,355	-	-	-	11,042,355
255	Kota Pasuruan	12,445,401	-	628,154	-	13,073,555	-	7,181,698	-	-	-	7,181,698
256	Kota Probolinggo	8,128,484	-	-	604,988	8,733,472	-	-	-	-	-	-
257	Kota Surabaya	29,867,047	2,952,681	-	832,955	33,652,683	-	-	-	-	-	-
258	Kota Batu	159,358	-	158,462	413,202	731,022	-	-	-	-	-	-
259	Provinsi Kalimantan Barat	-	-	70,423,961	-	70,423,961	63,196,086	-	-	26,841,483	-	103,456,126
260	Kab. Bengkayang	4,215,217	100,600	94,665,386	1,200,302	100,181,505	23,123,386	-	-	11,683,311	-	34,806,697
261	Kab. Landak	10,760,587	1,491,768	3,299,223	1,640,866	17,192,444	16,140,912	-	-	-	-	16,140,912
262	Kab. Kapuas Hulu	2,881,006	1,505,426	1,160,460	9,462,265	14,661,343	-	12,455,698	-	-	-	57,117,041
263	Kab. Ketapang	1,571,950	1,237,513	16,979,727	718,065	20,507,255	27,030,000	-	-	-	-	27,030,000
264	Kab. Mempawah	4,501,816	603,597	2,773,551	1,221,567	9,100,531	19,690,244	-	-	-	-	19,690,244
265	Kab. Sambas	2,741,703	1,764,118	8,202,940	2,015,620	14,724,381	41,157,782	-	-	-	-	41,157,782
266	Kab. Sanggau	3,754,780	1,025,018	19,212,273	497,858	24,489,929	20,064,435	-	14,088,020	-	-	34,152,455
267	Kab. Sintang	241,560	2,814,285	8,826,489	1,005,291	12,887,625	16,981,863	-	11,468,568	-	-	28,450,431
268	Kota Pontianak	11,919,193	-	882,282	2,489,291	15,290,766	-	-	-	-	-	-
269	Kota Singkawang	2,262,158	847,291	1,398,424	1,585,094	6,092,967	17,390,393	-	-	-	-	17,390,393
270	Kab. Sekadau	3,076,390	1,700,632	2,762,079	876,795	8,415,896	25,143,950	-	-	-	-	25,143,950
271	Kab. Melawi	1,659,820	221,395	21,040,451	2,015,620	24,937,286	42,106,238	-	-	-	-	42,106,238
272	Kab. Kayong Utara	5,469,535	1,328,599	3,371,794	2,138,763	12,308,691	21,030,432	-	-	-	-	21,030,432
273	Kab. Kubu Raya	8,247,991	1,148,095	1,766,678	418,342	11,581,106	21,179,307	-	-	-	24,776,812	45,956,119
274	Provinsi Kalimantan Tengah	-	-	91,961,113	-	91,961,113	-	-	-	28,646,796	-	28,646,796
275	Kab. Barito Selatan	2,391,502	-	19,105,668	-	21,497,170	16,539,585	-	-	19,385,509	-	35,925,094
276	Kab. Barito Utara	1,369,709	365,133	1,663,984	-	3,398,826	18,017,960	-	-	20,486,196	-	38,504,156
277	Kab. Kapuas	9,360,238	122,155	75,880,979	-	85,363,372	18,709,269	-	-	29,470,150	-	48,179,419
278	Kab. Kotawaringin Barat	-	301,799	21,153,261	-	21,455,060	17,700,861	-	-	26,938,709	-	44,639,570
279	Kab. Kotawaringin Timur	-	115,754	5,597,200	-	5,712,954	-	-	-	-	-	-
280	Kota Palangkaraya	1,375,836	201,199	7,714,252	277,148	9,568,435	17,661,446	-	-	-	-	17,661,446
281	Kab. Katingan	2,918,847	122,155	72,483,839	-	75,524,841	22,338,157	-	-	24,541,383	-	46,879,540
282	Kab. Seruyan	2,256,549	132,359	7,850,706	-	10,239,614	18,551,713	-	-	-	-	18,551,713
283	Kab. Sukamara	-	-	802,868	-	802,868	20,974,764	-	-	-	-	20,974,764
284	Kab. Lamandau	-	-	17,284,449	-	17,284,449	17,762,718	-	-	-	-	17,762,718
285	Kab. Gunung Mas	3,502,616	829,124	952,150	-	5,283,890	18,614,221	-	-	28,387,914	-	47,002,135
286	Kab. Pulang Pisau	2,030,094	927,167	468,023	-	3,425,284	21,998,680	-	-	32,206,755	-	54,205,435
287	Kab. Murung Raya	-	-	463,281	-	463,281	16,397,263	-	-	30,859,836	-	47,257,099
288	Kab. Barito Timur	3,155,829	718,520	4,007,314	-	7,881,663	3,926,765	-	-	29,670,340	-	33,597,105
289	Provinsi Kalimantan Selatan	-	-	51,550,365	-	51,550,365	-	14,664,724	-	-	25,299,080	39,963,804






**RINCIAN DANA ALOKASI KHUSUS (DAK) FISIK  
TAHUN ANGGARAN 2023  
MENURUT PROVINSI/KABUPATEN/KOTA**

*(Dalam ribuan rupiah)*

No	Nama Daerah	Bidang DAK Fisik									
		Air Minum			Sanitasi			Perumahan dan Permukiman		Irigasi	
		Air Minum Mendukung Peningkatan Kualitas SDM	Tematik Pengentasan Permukiman Kumuh Terpadu	Subtotal Air Minum	Sanitasi Mendukung Peningkatan Kualitas SDM	Tematik Pengentasan Permukiman Kumuh Terpadu	Subtotal Sanitasi	Tematik Pengentasan Permukiman Kumuh Terpadu	Tematik Pengembangan Food Estate	Tematik Penguatan Kawasan Sentra Produksi Pangan (Pertanian, Perikanan, dan Hewan)	Subtotal Irigasi
232	Kab. Madiun	10,720,280	-	10,720,280	8,411,838	-	8,411,838	-	-	-	-
233	Kab. Magetan	3,585,378	-	3,585,378	13,406,350	-	13,406,350	-	-	1,765,600	1,765,600
234	Kab. Malang	2,365,350	-	2,365,350	7,413,511	-	7,413,511	-	-	-	-
235	Kab. Mojokerto	9,116,115	-	9,116,115	5,869,267	-	5,869,267	-	-	-	-
236	Kab. Nganjuk	6,913,197	-	6,913,197	9,307,799	-	9,307,799	-	-	1,000,000	1,000,000
237	Kab. Ngawi	7,198,664	-	7,198,664	10,315,642	-	10,315,642	-	-	14,832,314	14,832,314
238	Kab. Pacitan	14,801,834	-	14,801,834	10,632,854	-	10,632,854	-	-	-	-
239	Kab. Pamekasan	4,602,978	-	4,602,978	10,627,067	-	10,627,067	-	-	-	-
240	Kab. Pasuruan	24,200,000	-	24,200,000	3,326,576	-	3,326,576	-	-	-	-
241	Kab. Ponorogo	5,227,431	-	5,227,431	9,308,311	-	9,308,311	-	-	-	-
242	Kab. Probolinggo	1,842,486	-	1,842,486	2,761,308	-	2,761,308	-	-	-	-
243	Kab. Sampang	6,476,587	-	6,476,587	7,503,554	-	7,503,554	-	-	-	-
244	Kab. Sidoarjo	35,000,000	-	35,000,000	1,097,770	-	1,097,770	-	-	-	-
245	Kab. Situbondo	7,743,491	-	7,743,491	5,742,720	-	5,742,720	-	-	-	-
246	Kab. Sumenep	5,589,206	-	5,589,206	9,779,988	-	9,779,988	-	-	5,449,832	5,449,832
247	Kab. Trenggalek	6,527,977	-	6,527,977	9,143,688	-	9,143,688	-	-	-	-
248	Kab. Tuban	10,879,625	-	10,879,625	10,062,915	-	10,062,915	-	-	1,502,673	1,502,673
249	Kab. Tulungagung	3,846,916	-	3,846,916	6,629,390	-	6,629,390	-	-	-	-
250	Kota Blitar	856,507	-	856,507	1,300,616	-	1,300,616	-	-	-	-
251	Kota Kediri	600,001	-	600,001	2,000,948	-	2,000,948	-	-	-	-
252	Kota Madiun	-	-	-	-	-	-	-	-	-	-
253	Kota Malang	-	-	-	6,177,926	-	6,177,926	-	-	-	-
254	Kota Mojokerto	840,144	-	840,144	1,189,056	-	1,189,056	-	-	-	-
255	Kota Pasuruan	1,169,772	-	1,169,772	4,556,010	-	4,556,010	-	-	-	-
256	Kota Probolinggo	1,227,743	-	1,227,743	750,000	-	750,000	-	-	-	-
257	Kota Surabaya	-	-	-	1,601,036	-	1,601,036	-	-	-	-
258	Kota Batu	985,979	-	985,979	800,379	-	800,379	-	-	-	-
259	Provinsi Kalimantan Barat	-	-	-	-	-	-	-	-	20,280,802	20,280,802
260	Kab. Bengkayang	13,951,088	-	13,951,088	7,097,246	-	7,097,246	-	-	-	-
261	Kab. Landak	14,143,817	-	14,143,817	9,558,039	-	9,558,039	-	-	3,176,600	3,176,600
262	Kab. Kapuas Hulu	8,045,829	-	8,045,829	4,926,671	-	4,926,671	-	-	-	-
263	Kab. Ketapang	6,171,633	-	6,171,633	7,784,344	-	7,784,344	-	-	-	-
264	Kab. Mempawah	9,983,673	-	9,983,673	3,361,592	-	3,361,592	-	-	-	-
265	Kab. Sambas	8,181,574	-	8,181,574	7,147,722	-	7,147,722	-	-	-	-
266	Kab. Sanggau	13,312,567	-	13,312,567	8,244,179	-	8,244,179	-	-	-	-
267	Kab. Sintang	12,668,335	-	12,668,335	8,333,947	-	8,333,947	-	-	-	-
268	Kota Pontianak	3,216,306	-	3,216,306	2,393,242	-	2,393,242	-	-	-	-
269	Kota Singkawang	4,718,636	-	4,718,636	2,100,995	-	2,100,995	-	-	-	-
270	Kab. Sekadau	13,040,957	-	13,040,957	6,454,358	-	6,454,358	-	-	-	-
271	Kab. Melawi	10,697,964	-	10,697,964	7,755,208	-	7,755,208	-	-	-	-
272	Kab. Kayong Utara	9,054,046	-	9,054,046	13,580,000	-	13,580,000	-	-	-	-
273	Kab. Kubu Raya	10,370,105	-	10,370,105	15,099,367	-	15,099,367	-	-	5,925,372	5,925,372
274	Provinsi Kalimantan Tengah	-	-	-	-	-	-	-	18,597,179	-	18,597,179
275	Kab. Barito Selatan	-	-	-	-	-	-	-	5,739,108	-	5,739,108
276	Kab. Barito Utara	-	-	-	-	-	-	-	5,422,754	-	5,422,754
277	Kab. Kapuas	-	-	-	-	-	-	-	6,372,264	-	6,372,264
278	Kab. Kotawaringin Barat	-	-	-	-	-	-	-	13,756,161	-	13,756,161
279	Kab. Kotawaringin Timur	-	-	-	-	-	-	-	3,007,095	-	3,007,095
280	Kota Palangkaraya	-	-	-	-	-	-	-	-	-	-
281	Kab. Katingan	-	-	-	-	-	-	-	5,442,416	-	5,442,416
282	Kab. Seruyan	-	-	-	-	-	-	-	-	-	-
283	Kab. Sukamara	-	-	-	-	-	-	-	-	-	-
284	Kab. Lamandau	-	-	-	-	-	-	-	-	-	-
285	Kab. Gunung Mas	-	-	-	-	-	-	-	2,079,217	-	2,079,217
286	Kab. Pulang Pisau	-	-	-	-	-	-	-	10,035,962	-	10,035,962
287	Kab. Murung Raya	-	-	-	-	-	-	-	-	-	-
288	Kab. Barito Timur	-	-	-	-	-	-	-	4,561,005	-	4,561,005
289	Provinsi Kalimantan Selatan	39,743,053	-	39,743,053	-	-	-	-	-	47,726,574	47,726,574



**RINCIAN DANA ALOKASI KHUSUS (DAK) FISIK  
TAHUN ANGGARAN 2023  
MENURUT PROVINSI/KABUPATEN/KOTA**

*(Dalam ribuan rupiah)*

No	Nama Daerah	Bidang DAK Fisik													TOTAL DAK FISIK
		Pertanian			Kelautan dan Perikanan	Perdagangan	Industri Kecil dan Menengah	Pariwisata	Lingkungan Hidup	Transportasi Perairan	Transportasi Perdesaan	Kebutanan	Usaha Mikro, Kecil, dan Menengah	Infrastruktur Energi Terbarukan	
		Tematik Pengembangan Food Estate	Tematik Penguatan Kawasan Sentra Produksi Pangan (Pertanian, Perikanan, dan Hewan)	Subtotal Pertanian	Tematik Penguatan Kawasan Sentra Produksi Pangan (Pertanian, Perikanan, dan Hewan)	Tematik Penguatan Destinasi Pariwisata Prioritas	Tematik Penguatan Destinasi Pariwisata Prioritas	Tematik Penguatan Destinasi Pariwisata Prioritas	Tematik Penguatan Destinasi Pariwisata Prioritas	Tematik Penguatan Destinasi Pariwisata Prioritas	Tematik Peningkatan Konektivitas dan Elektrifikasi di Daerah Afirmasi	Tematik Peningkatan Konektivitas dan Elektrifikasi di Daerah Afirmasi	Tematik Pengembangan Food Estate	Tematik Penguatan Destinasi Pariwisata Prioritas	
232	Kab. Madiun	-	-	-	-	-	-	-	-	-	-	-	-	-	72,145,769
233	Kab. Magetan	-	2,465,000	2,465,000	-	-	-	-	-	-	-	-	-	-	36,272,130
234	Kab. Malang	-	5,100,000	5,100,000	2,090,000	-	-	-	-	-	-	-	-	-	91,141,827
235	Kab. Mojokerto	-	-	-	-	-	-	-	-	-	-	-	-	-	45,497,097
236	Kab. Nganjuk	-	-	-	-	-	-	-	-	-	-	-	-	-	96,778,375
237	Kab. Ngawi	-	22,686,832	22,686,832	1,435,379	-	-	-	-	-	-	-	-	-	123,664,677
238	Kab. Pacitan	-	-	-	-	-	-	7,379,170	713,740	-	-	-	-	-	101,225,600
239	Kab. Pamekasan	-	-	-	-	-	-	-	-	-	-	-	-	-	72,073,213
240	Kab. Pasuruan	-	-	-	-	-	500,000	13,562,635	4,658,875	-	-	-	-	-	94,714,929
241	Kab. Ponorogo	-	-	-	-	-	-	-	-	-	-	-	-	-	49,438,372
242	Kab. Probolinggo	-	-	-	-	-	-	2,379,729	713,740	-	-	-	-	-	21,576,197
243	Kab. Sampang	-	-	-	-	-	-	-	-	-	-	-	-	-	85,601,181
244	Kab. Sidoarjo	-	6,555,276	6,555,276	-	-	-	-	-	-	-	-	-	-	101,280,495
245	Kab. Situbondo	-	-	-	-	-	6,827,381	2,601,545	713,740	-	-	-	-	-	68,709,967
246	Kab. Sumenep	-	50,888,468	50,888,468	7,854,706	-	-	-	-	-	-	-	-	-	164,596,088
247	Kab. Trenggalek	-	-	-	-	-	-	-	-	-	-	-	-	-	52,158,814
248	Kab. Tuban	-	12,609,004	12,609,004	5,922,555	-	-	-	-	-	-	-	-	-	139,501,342
249	Kab. Tulungagung	-	-	-	-	-	-	-	-	-	-	-	-	-	52,842,914
250	Kota Blitar	-	-	-	-	-	-	-	-	-	-	-	-	-	11,081,818
251	Kota Kediri	-	-	-	-	-	-	-	-	-	-	-	-	-	22,022,573
252	Kota Madiun	-	-	-	-	-	-	-	-	-	-	-	-	-	6,400,881
253	Kota Malang	-	-	-	-	-	-	-	-	-	-	-	-	-	18,755,225
254	Kota Mojokerto	-	-	-	-	-	18,790,406	18,589,397	812,413	-	-	-	8,148,834	-	72,301,955
255	Kota Pasuruan	-	1,600,000	1,600,000	-	-	12,691,225	5,939,402	1,137,625	-	-	-	-	-	50,274,608
256	Kota Probolinggo	-	-	-	-	-	-	-	-	-	-	-	-	-	10,711,215
257	Kota Surabaya	-	-	-	-	-	-	-	-	-	-	-	-	-	35,253,719
258	Kota Batu	-	-	-	-	-	-	-	-	-	-	-	-	-	6,720,943
259	Provinsi Kalimantan Barat	-	3,241,916	3,241,916	10,303,215	-	-	-	-	-	-	-	-	-	370,387,257
260	Kab. Bengkayang	-	-	-	-	-	-	-	-	-	8,378,927	-	-	-	196,254,398
261	Kab. Landak	-	15,800,000	15,800,000	-	-	-	-	-	-	-	-	-	-	103,795,304
262	Kab. Kapuas Hulu	-	-	-	-	-	-	-	-	-	339,931	-	-	-	88,452,593
263	Kab. Ketapang	-	3,000,000	3,000,000	-	-	-	-	-	-	-	-	-	-	119,557,165
264	Kab. Mempawah	-	-	-	-	-	-	-	-	-	-	-	-	-	64,007,578
265	Kab. Sambas	-	3,600,000	3,600,000	-	-	-	-	-	-	-	-	-	-	115,949,208
266	Kab. Sanggau	-	-	-	-	-	-	-	-	-	10,640,000	-	-	-	118,441,726
267	Kab. Sintang	-	-	-	-	-	-	-	-	-	7,513,358	-	-	-	92,908,069
268	Kota Pontianak	-	-	-	-	-	-	-	-	-	-	-	-	-	29,028,671
269	Kota Singkawang	-	-	-	-	-	-	-	-	-	-	-	-	-	45,026,503
270	Kab. Sekadau	-	-	-	-	-	-	-	-	-	-	-	-	-	57,769,756
271	Kab. Melawi	-	-	-	-	-	-	-	-	-	-	-	-	-	113,545,126
272	Kab. Kayong Utara	-	-	-	-	-	-	-	-	-	-	-	-	-	63,819,047
273	Kab. Kubu Raya	-	2,910,000	2,910,000	2,278,363	-	-	-	-	-	-	-	-	-	130,201,306
274	Provinsi Kalimantan Tengah	12,227,185	-	12,227,185	-	-	-	-	-	-	-	2,500,229	-	-	320,308,932
275	Kab. Barito Selatan	3,304,645	-	3,304,645	-	-	-	-	-	-	-	-	-	-	75,069,538
276	Kab. Barito Utara	19,680,430	-	19,680,430	-	-	-	-	-	-	-	-	-	-	86,656,191
277	Kab. Kapuas	17,496,787	-	17,496,787	-	-	-	-	-	-	-	-	-	-	161,163,714
278	Kab. Kotawaringin Barat	9,357,526	-	9,357,526	-	-	-	-	-	-	-	-	-	-	107,244,082
279	Kab. Kotawaringin Timur	6,382,313	2,900,000	9,282,313	1,250,000	-	-	-	-	-	-	-	-	-	34,715,118
280	Kota Palangkaraya	-	-	-	-	-	-	-	-	-	-	-	-	-	37,204,754
281	Kab. Katingan	2,100,669	-	2,100,669	-	-	-	-	-	-	-	-	-	-	148,284,339
282	Kab. Seruyan	-	-	-	-	-	-	-	-	-	-	-	-	-	56,774,840
283	Kab. Sukamara	-	-	-	600,000	-	-	-	-	-	-	-	-	-	27,369,829
284	Kab. Lamandau	-	1,020,000	1,020,000	-	-	-	-	-	-	-	-	-	-	52,526,319
285	Kab. Gunung Mas	1,566,933	-	1,566,933	-	-	-	-	-	-	-	-	-	-	74,170,564
286	Kab. Pulang Pisau	15,686,367	-	15,686,367	-	-	-	-	-	-	-	-	-	-	97,920,550
287	Kab. Murung Raya	476,445	-	476,445	-	-	-	-	-	-	-	-	-	-	69,248,030
288	Kab. Barito Timur	3,936,918	-	3,936,918	-	-	-	-	-	-	-	-	-	-	56,198,036
289	Provinsi Kalimantan Selatan	-	20,417,162	20,417,162	10,964,818	-	-	-	-	-	-	-	-	-	314,211,620



**RINCIAN DANA ALOKASI KHUSUS (DAK) FISIK  
TAHUN ANGGARAN 2023  
MENURUT PROVINSI/KABUPATEN/KOTA**

*(Dalam ribuan rupiah)*

No	Nama Daerah	Bidang DAK Fisik								
		Pendidikan								
		PAUD	SD	SMP	SKB	SMA	SLB	SMK	Perpustakaan	Subtotal Pendidikan
290	Kab. Banjar	1,186,225	22,063,791	1,275,904	989,180	-	-	-	-	25,515,100
291	Kab. Barito Kuala	1,331,422	6,043,474	14,551,147	632,334	-	-	-	-	22,558,377
292	Kab. Hulu Sungai Selatan	465,067	2,524,683	3,798,820	-	-	-	-	-	6,788,570
293	Kab. Hulu Sungai Tengah	559,188	10,941,518	4,039,989	810,000	-	-	-	-	16,350,695
294	Kab. Hulu Sungai Utara	1,349,306	13,245,421	3,509,563	-	-	-	-	-	18,104,290
295	Kab. Kotabaru	586,054	2,153,577	12,575,870	-	-	-	-	-	15,315,501
296	Kab. Tabalong	1,576,788	3,298,303	9,137,937	500,000	-	-	-	-	14,513,028
297	Kab. Tanah Laut	901,228	2,315,388	7,984,133	425,794	-	-	-	-	11,626,543
298	Kab. Tapin	989,104	2,412,133	1,734,189	-	-	-	-	-	5,135,426
299	Kota Banjarbaru	380,000	1,070,980	6,161,348	-	-	-	-	-	7,612,328
300	Kota Banjarmasin	925,234	2,189,425	1,676,248	-	-	-	-	-	4,790,907
301	Kab. Balangan	957,781	3,621,649	2,465,161	-	-	-	-	-	7,044,591
302	Kab. Tanah Bumbu	547,377	11,345,620	17,390,639	795,000	-	-	-	-	30,078,636
303	Provinsi Kalimantan Timur	-	-	-	-	64,638,301	4,516,536	87,115,135	-	156,269,972
304	Kab. Berau	496,353	1,555,190	4,460,281	-	-	-	-	750,500	7,262,324
305	Kab. Kutai Kartanegara	1,405,504	27,135,373	26,583,771	-	-	-	-	-	55,124,648
306	Kab. Kutai Barat	449,189	1,125,307	4,710,591	-	-	-	-	-	6,285,087
307	Kab. Kutai Timur	499,748	10,118,408	26,093,612	579,687	-	-	-	-	37,291,455
308	Kab. Paser	916,436	16,243,191	17,083,717	-	-	-	-	10,300,000	44,543,344
309	Kota Balikpapan	1,759,676	2,570,023	1,435,811	-	-	-	-	-	5,765,510
310	Kota Bontang	545,000	1,104,193	6,249,965	-	-	-	-	-	7,899,158
311	Kota Samarinda	1,495,181	2,277,972	9,524,183	-	-	-	-	475,000	13,772,336
312	Kab. Penajam Paser Utara	505,060	2,657,751	3,961,045	-	-	-	-	471,055	7,594,911
313	Kab. Mahakam Ulu	-	1,829,207	1,491,380	-	-	-	-	-	3,320,587
314	Provinsi Sulawesi Utara	-	-	-	-	40,704,970	6,070,280	109,332,602	-	156,107,852
315	Kab. Bolaang Mongondow	-	7,800,600	11,954,939	-	-	-	-	10,699,882	30,455,421
316	Kab. Minahasa	1,151,202	4,416,322	7,007,455	612,600	-	-	-	-	13,187,579
317	Kab. Kepulauan Sangihe	512,983	1,263,307	1,761,899	-	-	-	-	-	3,538,189
318	Kota Bitung	775,478	1,597,261	3,121,407	-	-	-	-	-	5,494,146
319	Kota Manado	1,071,999	1,152,547	1,845,715	-	-	-	-	-	4,070,261
320	Kab. Kepulauan Talaud	3,189,607	8,062,496	7,186,523	-	-	-	-	-	18,438,626
321	Kab. Minahasa Selatan	524,596	17,007,960	11,493,392	-	-	-	-	-	29,025,948
322	Kota Tomohon	707,109	1,299,885	1,322,639	-	-	-	-	-	3,329,633
323	Kab. Minahasa Utara	-	-	2,608,796	-	-	-	-	11,000,000	13,608,796
324	Kab. Kep. Siau Tagulandang Biaro	1,339,215	8,346,802	3,042,617	-	-	-	-	-	12,728,634
325	Kota Kotamobagu	765,111	1,323,960	2,375,026	-	-	-	-	-	4,464,097
326	Kab. Bolaang Mongondow Utara	1,618,193	5,879,080	4,388,451	718,344	-	-	-	-	12,604,068
327	Kab. Minahasa Tenggara	820,643	3,577,778	2,123,652	-	-	-	-	-	6,522,073
328	Kab. Bolaang Mongondow Timur	803,181	3,307,455	1,488,893	1,784,160	-	-	-	-	7,383,689
329	Kab. Bolaang Mongondow Selatan	786,139	3,240,938	2,959,034	672,160	-	-	-	-	7,658,271
330	Provinsi Sulawesi Tengah	-	-	-	-	60,018,763	2,238,929	151,749,980	-	214,007,672
331	Kab. Banggai	999,504	17,948,704	26,473,888	893,046	-	-	-	-	46,315,142
332	Kab. Banggai Kepulauan	2,016,759	8,644,815	9,776,429	-	-	-	-	-	20,438,003
333	Kab. Buol	893,578	12,073,369	4,981,353	-	-	-	-	-	17,948,300
334	Kab. Toli Toli	562,470	1,095,950	5,701,714	-	-	-	-	-	7,360,134
335	Kab. Donggala	1,468,176	2,309,632	9,610,161	-	-	-	-	-	13,387,969
336	Kab. Morowali	779,074	16,879,680	14,014,586	-	-	-	-	-	31,673,340
337	Kab. Poso	885,679	15,666,693	9,234,456	-	-	-	-	10,500,000	36,286,828
338	Kota Palu	1,200,866	3,724,782	4,564,855	-	-	-	-	-	9,490,503
339	Kab. Parigi Moutong	1,243,646	40,640,686	29,062,522	-	-	-	-	-	70,946,854
340	Kab. Tojo Una Una	353,963	11,028,178	8,695,276	-	-	-	-	-	20,077,417
341	Kab. Sigi	978,663	6,551,242	8,926,538	-	-	-	-	-	16,456,443
342	Kab. Banggai Laut	788,135	3,639,056	3,985,920	837,014	-	-	-	10,974,880	20,225,005
343	Kab. Morowali Utara	566,116	11,218,647	11,141,960	-	-	-	-	-	22,926,723
344	Provinsi Sulawesi Selatan	-	-	-	-	64,444,132	8,363,760	111,600,036	-	184,407,928
345	Kab. Bantaeng	840,072	4,714,491	2,407,351	-	-	-	-	-	7,961,914
346	Kab. Barru	557,514	1,429,150	1,800,469	-	-	-	-	10,483,100	14,270,233
347	Kab. Bone	1,223,040	44,214,088	30,092,182	-	-	-	-	-	75,529,310

*[Handwritten signature]* 3 N<sub>2</sub>

**RINCIAN DANA ALOKASI KHUSUS (DAK) FISIK  
TAHUN ANGGARAN 2023  
MENURUT PROVINSI/KABUPATEN/KOTA**

*(Dalam ribuan rupiah)*


No	Nama Daerah	Bidang DAK Fisik										
		Kesehatan					Jalan					
		Pengutan Penurunan Angka Kematian Ibu, Bayi, dan Intervensi Stunting	Pengendalian Penyakit	Pengutan Sistem Kesehatan	Keluarga Berencana	Subtotal Kesehatan	Jalan Mendukung Konektivitas Daerah	Tematik Penguatan Destinasi Pariwisata Prioritas	Tematik Peningkatan Konektivitas dan Elektrifikasi di Daerah Afirmasi	Tematik Pengembangan Food Estate	Tematik Penguatan Kawasan Sentra Produksi Pangan (Pertanian, Perikanan, dan Hewan)	Subtotal Jalan
290	Kab. Banjar	4,469,555	-	54,375,009	2,015,620	60,860,184	20,445,125	-	-	-	-	20,445,125
291	Kab. Barito Kuala	4,136,710	624,999	19,382,151	1,537,313	25,681,173	23,766,497	-	-	-	-	23,766,497
292	Kab. Hulu Sungai Selatan	6,519,831	804,796	17,401,734	1,748,550	26,474,911	19,082,980	12,158,443	-	-	2,136,821	33,378,244
293	Kab. Hulu Sungai Tengah	2,546,964	224,654	5,883,710	994,525	9,649,853	19,136,631	-	-	-	-	19,136,631
294	Kab. Hulu Sungai Utara	1,292,344	-	4,194,114	181,406	5,667,864	16,200,398	-	-	-	-	16,200,398
295	Kab. Kotabaru	1,123,253	123,079	8,989,363	846,560	11,082,255	-	-	-	-	-	-
296	Kab. Tabalong	6,903,991	-	9,632,717	2,015,620	18,552,328	-	-	-	-	-	-
297	Kab. Tanah Laut	2,391,441	247,599	14,514,473	1,511,715	18,665,228	22,645,511	-	-	-	-	22,645,511
298	Kab. Tapin	598,152	121,847	5,351,666	2,015,620	8,087,285	15,941,779	-	-	-	-	15,941,779
299	Kota Banjarbaru	7,020,025	-	2,280,541	2,015,620	11,316,186	-	-	-	-	-	-
300	Kota Banjarmasin	9,990,963	422,875	3,901,635	566,389	14,881,862	-	-	-	-	-	-
301	Kab. Balangan	1,618,450	1,050,030	6,309,335	776,014	9,753,829	17,887,987	-	-	-	-	17,887,987
302	Kab. Tanah Bumbu	6,753,886	116,925	14,624,247	1,723,355	23,218,413	-	-	-	-	-	-
303	Provinsi Kalimantan Timur	-	-	-	-	-	-	-	12,694,255	-	-	12,694,255
304	Kab. Berau	-	510,306	9,366,262	305,896	10,182,464	30,000,000	11,320,702	-	-	-	41,320,702
305	Kab. Kutai Kartanegara	-	501,679	40,513,401	359,032	41,374,112	-	-	-	-	-	-
306	Kab. Kutai Barat	-	-	69,565	-	69,565	-	-	-	-	-	-
307	Kab. Kutai Timur	6,884,452	362,699	9,038,725	454,774	16,740,650	-	-	-	-	-	-
308	Kab. Paser	-	306,229	28,876,832	604,686	29,787,747	22,169,652	-	-	-	-	22,169,652
309	Kota Balikpapan	-	965,869	3,650,201	143,613	4,759,683	-	-	-	-	-	-
310	Kota Bontang	883,669	464,509	512,209	100,781	1,961,168	-	-	-	-	-	-
311	Kota Samarinda	10,605,945	910,166	1,982,152	1,805,406	15,303,669	-	-	-	-	-	-
312	Kab. Penajam Paser Utara	604,808	73,235	33,646,835	100,781	34,425,659	20,097,243	-	-	-	-	20,097,243
313	Kab. Mahakam Ulu	5,794,414	220,589	2,487,690	310,395	8,813,088	20,236,449	-	11,526,436	-	-	31,762,885
314	Provinsi Sulawesi Utara	-	-	87,844,729	-	87,844,729	7,752,466	11,668,964	-	19,632,875	-	39,054,305
315	Kab. Bolaang Mongondow	7,117,432	561,125	16,638,028	781,053	25,097,638	22,690,513	-	-	26,553,640	-	49,244,153
316	Kab. Minahasa	12,786,964	2,135,228	-	927,185	15,849,377	12,948,400	-	-	-	-	12,948,400
317	Kab. Kepulauan Sangihe	11,268,172	892,555	19,138,349	-	31,299,076	-	12,338,249	-	-	-	12,338,249
318	Kota Bitung	1,548,092	1,091,926	1,207,801	201,562	4,049,381	-	8,792,800	-	-	-	8,792,800
319	Kota Manado	3,365,732	2,598,850	8,238,405	344,671	14,547,658	-	-	-	-	-	-
320	Kab. Kepulauan Talaud	-	1,441,773	21,330,546	1,038,049	23,810,368	43,554,365	-	11,760,317	-	-	55,314,682
321	Kab. Minahasa Selatan	-	2,805,687	1,307,061	-	4,112,748	14,030,580	8,179,567	-	-	-	22,210,147
322	Kota Tomohon	1,026,629	1,140,191	14,816,697	149,713	17,133,230	-	-	-	-	-	-
323	Kab. Minahasa Utara	7,992,618	750,075	51,057,400	574,452	60,374,545	20,387,405	-	-	23,384,554	-	43,771,959
324	Kab. Kep. Siau Tagulandang Biaro	416,894	942,613	124,799	-	1,484,306	-	-	-	-	-	-
325	Kota Kotamobagu	5,441,815	827,611	-	-	6,269,426	-	-	-	-	-	-
326	Kab. Bolaang Mongondow Utara	7,273,635	1,000,892	-	-	8,274,527	14,834,092	-	-	16,399,943	-	31,234,035
327	Kab. Minahasa Tenggara	1,003,983	646,498	2,038,380	-	3,688,861	21,074,738	-	-	-	-	21,074,738
328	Kab. Bolaang Mongondow Timur	6,796,675	171,328	10,674,275	-	17,642,278	21,855,755	-	-	-	-	21,855,755
329	Kab. Bolaang Mongondow Selatan	405,416	-	111,073	374,284	890,773	18,765,085	-	-	-	-	18,765,085
330	Provinsi Sulawesi Tengah	-	-	75,096,513	-	75,096,513	17,687,171	-	13,835,864	-	14,378,020	45,901,055
331	Kab. Banggai	6,693,217	178,817	12,694,232	-	19,566,266	-	-	-	-	-	-
332	Kab. Banggai Kepulauan	-	224,654	5,002,910	-	5,227,564	29,762,423	-	-	-	-	29,762,423
333	Kab. Buol	-	561,248	47,284	-	608,532	20,032,630	-	-	-	-	20,032,630
334	Kab. Toli Toli	-	853,402	34,641,712	221,718	35,716,832	20,856,162	-	15,877,662	-	-	36,733,824
335	Kab. Donggala	-	704,197	12,636,184	302,343	13,642,724	20,183,673	-	14,176,007	-	24,492,466	58,852,146
336	Kab. Morowali	-	203,566	1,627,211	-	1,830,777	-	-	-	-	-	-
337	Kab. Poso	-	726,519	3,073,853	-	3,800,372	16,039,920	-	-	-	-	16,039,920
338	Kota Palu	7,045,492	438,607	15,830,285	151,172	23,465,556	71,881,054	-	-	-	-	71,881,054
339	Kab. Parigi Moutong	7,045,492	246,157	36,696,213	2,138,763	46,126,625	15,715,933	-	-	34,229,289	-	49,945,222
340	Kab. Tojo Una Una	-	865,314	6,366,246	226,757	7,458,317	26,202,717	-	-	12,072,776	-	38,275,493
341	Kab. Sigi	-	1,243,881	1,502,162	721,833	3,467,876	30,554,422	-	15,991,574	-	20,119,394	66,665,390
342	Kab. Banggai Laut	-	1,332,969	2,903,210	141,093	4,377,272	13,083,120	-	-	-	-	13,083,120
343	Kab. Morowali Utara	-	301,799	-	246,913	548,712	19,287,362	-	-	-	-	19,287,362
344	Provinsi Sulawesi Selatan	-	-	19,123,513	-	19,123,513	16,116,465	14,001,662	-	17,012,795	-	47,130,922
345	Kab. Bantaeng	1,686,741	527,003	1,667,455	-	3,881,199	16,995,000	-	-	15,500,000	-	32,495,000
346	Kab. Barru	273,812	402,610	11,425,550	282,187	12,384,159	14,422,050	-	-	-	-	14,422,050
347	Kab. Bone	4,710,414	760,304	31,653,158	1,756,865	38,880,741	-	-	-	-	-	-

*[Handwritten signature]*

**RINCIAN DANA ALOKASI KHUSUS (DAK) FISIK  
TAHUN ANGGARAN 2023  
MENURUT PROVINSI/KABUPATEN/KOTA**

*(Dalam ribuan rupiah)*

No	Nama Daerah	Bidang DAK Fisik									
		Air Minum			Sanitasi			Perumahan dan Permukiman		Irigasi	
		Air Minum Mendukung Peningkatan Kualitas SDM	Tematik Pengentasan Permukiman Kumuh Terpadu	Subtotal Air Minum	Sanitasi Mendukung Peningkatan Kualitas SDM	Tematik Pengentasan Permukiman Kumuh Terpadu	Subtotal Sanitasi	Tematik Pengentasan Permukiman Kumuh Terpadu	Tematik Pengembangan Food Estate	Tematik Penguatan Kawasan Sentra Produksi Pangan (Pertanian, Perikanan, dan Hewan)	Subtotal Irigasi
290	Kab. Banjar	14,171,753	-	14,171,753	8,322,342	-	8,322,342	-	-	-	-
291	Kab. Barito Kuala	14,914,176	-	14,914,176	9,234,374	-	9,234,374	-	-	-	-
292	Kab. Hulu Sungai Selatan	12,948,477	-	12,948,477	7,143,689	-	7,143,689	-	-	9,338,359	9,338,359
293	Kab. Hulu Sungai Tengah	840,102	-	840,102	2,891,369	-	2,891,369	-	-	-	-
294	Kab. Hulu Sungai Utara	7,215,573	-	7,215,573	5,158,493	-	5,158,493	-	-	-	-
295	Kab. Kotabaru	4,556,418	-	4,556,418	5,002,369	-	5,002,369	-	-	-	-
296	Kab. Tabalong	13,080,407	-	13,080,407	5,095,940	-	5,095,940	-	-	-	-
297	Kab. Tanah Laut	15,000,000	-	15,000,000	4,051,919	-	4,051,919	-	-	-	-
298	Kab. Tapin	11,262,863	-	11,262,863	5,851,117	-	5,851,117	-	-	-	-
299	Kota Banjarbaru	5,009,569	-	5,009,569	6,955,499	-	6,955,499	-	-	-	-
300	Kota Banjarmasin	-	-	-	2,780,423	-	2,780,423	-	-	-	-
301	Kab. Balangan	7,383,053	-	7,383,053	6,625,866	-	6,625,866	-	-	-	-
302	Kab. Tanah Bumbu	14,097,506	-	14,097,506	2,984,413	-	2,984,413	-	-	-	-
303	Provinsi Kalimantan Timur	-	-	-	-	-	-	-	-	1,974,826	1,974,826
304	Kab. Berau	-	-	-	-	-	-	-	-	-	-
305	Kab. Kutai Kartanegara	-	-	-	-	-	-	-	-	2,840,655	2,840,655
306	Kab. Kutai Barat	-	-	-	-	-	-	-	-	-	-
307	Kab. Kutai Timur	-	-	-	-	-	-	-	-	-	-
308	Kab. Paser	-	-	-	-	-	-	-	-	-	-
309	Kota Balikpapan	-	-	-	-	-	-	-	-	-	-
310	Kota Bontang	-	-	-	-	-	-	-	-	-	-
311	Kota Samarinda	-	550,000	550,000	-	1,197,000	1,197,000	4,215,289	-	-	-
312	Kab. Penajam Paser Utara	-	-	-	-	-	-	-	-	-	-
313	Kab. Mahakam Ulu	-	-	-	-	-	-	-	-	-	-
314	Provinsi Sulawesi Utara	-	-	-	-	-	-	-	-	13,287,383	13,287,383
315	Kab. Bolaang Mongondow	-	-	-	-	-	-	-	-	1,809,671	1,809,671
316	Kab. Minahasa	-	-	-	-	-	-	-	-	-	-
317	Kab. Kepulauan Sangihe	-	-	-	-	-	-	-	-	-	-
318	Kota Bitung	-	-	-	-	-	-	-	-	-	-
319	Kota Manado	-	-	-	-	-	-	-	-	-	-
320	Kab. Kepulauan Talaud	-	-	-	-	-	-	-	-	-	-
321	Kab. Minahasa Selatan	-	-	-	-	-	-	-	-	-	-
322	Kota Tomohon	-	-	-	-	-	-	-	-	-	-
323	Kab. Minahasa Utara	-	-	-	-	-	-	-	-	1,670,243	1,670,243
324	Kab. Kep. Siau Tagulandang Biaro	-	-	-	-	-	-	-	-	-	-
325	Kota Kotamobagu	-	-	-	-	-	-	-	-	-	-
326	Kab. Bolaang Mongondow Utara	-	-	-	-	-	-	-	-	2,414,251	2,414,251
327	Kab. Minahasa Tenggara	-	-	-	-	-	-	-	-	-	-
328	Kab. Bolaang Mongondow Timur	-	-	-	-	-	-	-	-	-	-
329	Kab. Bolaang Mongondow Selatan	-	-	-	-	-	-	-	-	-	-
330	Provinsi Sulawesi Tengah	-	-	-	-	-	-	-	-	33,473,327	33,473,327
331	Kab. Banggai	-	-	-	-	-	-	-	-	-	-
332	Kab. Banggai Kepulauan	-	-	-	-	-	-	-	-	-	-
333	Kab. Buol	-	-	-	-	-	-	-	-	-	-
334	Kab. Toli Toli	-	-	-	-	-	-	-	-	-	-
335	Kab. Donggala	-	-	-	-	-	-	-	-	9,224,157	9,224,157
336	Kab. Morowali	-	-	-	-	-	-	-	-	9,828,033	9,828,033
337	Kab. Poso	-	-	-	-	-	-	-	-	8,874,700	8,874,700
338	Kota Palu	-	-	-	-	-	-	-	-	-	-
339	Kab. Parigi Moutong	-	-	-	-	-	-	-	-	2,325,747	2,325,747
340	Kab. Tojo Una Una	-	-	-	-	-	-	-	-	2,350,513	2,350,513
341	Kab. Sigi	-	-	-	-	-	-	-	-	12,975,050	12,975,050
342	Kab. Banggai Laut	-	-	-	-	-	-	-	-	-	-
343	Kab. Morowali Utara	-	-	-	-	-	-	-	-	-	-
344	Provinsi Sulawesi Selatan	-	-	-	-	-	-	-	-	35,391,505	35,391,505
345	Kab. Bantaeng	-	-	-	-	-	-	-	-	-	-
346	Kab. Barru	-	-	-	-	-	-	-	-	-	-
347	Kab. Bone	-	-	-	-	-	-	-	-	13,750,327	13,750,327



**RINCIAN DANA ALOKASI KHUSUS (DAK) FISIK  
TAHUN ANGGARAN 2023  
MENURUT PROVINSI/KABUPATEN/KOTA**

(Dalam ribuan rupiah)

No	Nama Daerah	Bidang DAK Fisik													TOTAL DAK FISIK
		Pertanian			Kelautan dan Perikanan	Perdagangan	Industri Kecil dan Menengah	Pariwisata	Lingkungan Hidup	Transportasi Perairan	Transportasi Perdesaan	Kebutanan	Usaha Mikro, Kecil, dan Menengah	Infrastruktur Energi Terbarukan	
		Tematik Pengembangan Food Estate	Tematik Penguatan Kawasan Sentra Produksi Pangan (Pertanian, Perikanan, dan Hewan)	Subtotal Pertanian	Tematik Penguatan Kawasan Sentra Produksi Pangan (Pertanian, Perikanan, dan Hewan)	Tematik Penguatan Destinasi Pariwisata Prioritas	Tematik Penguatan Destinasi Pariwisata Prioritas	Tematik Penguatan Destinasi Pariwisata Prioritas	Tematik Penguatan Destinasi Pariwisata Prioritas	Tematik Penguatan Destinasi Pariwisata Prioritas	Tematik Peningkatan Konektivitas dan Elektrifikasi di Daerah Afirmasi	Tematik Peningkatan Konektivitas dan Elektrifikasi di Daerah Afirmasi	Tematik Pengembangan Food Estate	Tematik Penguatan Destinasi Pariwisata Prioritas	
290	Kab. Banjar	-	-	-	-	-	-	-	-	-	-	-	-	-	129,314,504
291	Kab. Barito Kuala	-	-	-	-	-	-	-	-	-	-	-	-	-	96,154,597
292	Kab. Hulu Sungai Selatan	-	3,197,669	3,197,669	2,448,317	-	2,640,770	2,133,943	4,693,579	-	-	-	-	-	111,186,528
293	Kab. Hulu Sungai Tengah	-	-	-	-	-	-	-	-	-	-	-	-	-	48,868,650
294	Kab. Hulu Sungai Utara	-	-	-	-	-	-	-	-	-	-	-	-	-	52,346,618
295	Kab. Kotabaru	-	-	-	-	-	-	-	-	-	-	-	-	-	35,956,543
296	Kab. Tabalong	-	-	-	-	-	-	-	-	-	-	-	-	-	51,241,703
297	Kab. Tanah Laut	-	-	-	-	-	-	-	-	-	-	-	-	-	71,989,201
298	Kab. Tapin	-	-	-	-	-	-	-	-	-	-	-	-	-	46,278,470
299	Kota Banjarbaru	-	-	-	-	-	-	-	-	-	-	-	-	-	30,893,582
300	Kota Banjarmasin	-	-	-	-	-	-	-	-	-	-	-	-	-	22,453,192
301	Kab. Balangan	-	-	-	-	-	-	-	-	-	-	-	-	-	48,695,326
302	Kab. Tanah Bumbu	-	-	-	-	-	-	-	-	-	-	-	-	-	70,378,968
303	Provinsi Kalimantan Timur	-	8,037,592	8,037,592	11,175,939	-	-	-	-	-	-	-	-	-	190,152,584
304	Kab. Berau	-	-	-	-	-	-	1,214,634	1,963,606	-	-	-	-	-	61,943,730
305	Kab. Kutai Kartanegara	-	8,001,327	8,001,327	8,704,754	-	-	-	-	-	-	-	-	-	116,045,496
306	Kab. Kutai Barat	-	-	-	-	-	-	-	-	-	-	-	-	-	6,354,652
307	Kab. Kutai Timur	-	-	-	-	-	-	-	-	-	-	-	-	-	54,032,105
308	Kab. Paser	-	-	-	-	-	-	-	-	-	-	-	-	-	96,500,743
309	Kota Balikpapan	-	-	-	-	-	-	-	-	-	-	-	-	-	10,525,193
310	Kota Bontang	-	-	-	-	-	-	-	-	-	-	-	-	-	9,860,326
311	Kota Samarinda	-	-	-	-	-	-	-	-	-	-	-	-	-	35,038,294
312	Kab. Penajam Paser Utara	-	-	-	-	-	-	-	-	-	-	-	-	-	62,117,813
313	Kab. Mahakam Ulu	-	-	-	-	-	-	-	-	2,077,887	7,444,058	-	-	-	53,418,505
314	Provinsi Sulawesi Utara	-	23,064,829	23,064,829	27,339,215	-	-	-	-	-	-	-	-	-	346,698,313
315	Kab. Bolaang Mongondow	-	8,978,025	8,978,025	3,785,298	-	-	-	-	-	-	-	-	-	119,370,206
316	Kab. Minahasa	-	-	-	-	-	-	-	-	-	-	-	-	-	41,985,356
317	Kab. Kepulauan Sangihe	-	-	-	-	-	-	-	-	-	722,177	-	-	-	47,897,691
318	Kota Bitung	-	-	-	-	-	-	7,284,412	2,197,134	-	-	-	-	-	27,817,873
319	Kota Manado	-	-	-	-	-	14,184,311	2,545,778	1,053,013	-	-	-	-	-	36,401,021
320	Kab. Kepulauan Talaud	-	-	-	-	-	-	-	-	10,921,568	8,209,064	-	-	-	116,694,308
321	Kab. Minahasa Selatan	-	-	-	-	-	6,400,359	8,259,029	4,594,905	-	-	-	-	-	74,603,136
322	Kota Tomohon	-	-	-	-	-	-	-	-	-	-	-	-	-	20,462,863
323	Kab. Minahasa Utara	-	15,169,535	15,169,535	9,967,907	-	-	-	-	-	-	-	-	-	144,562,985
324	Kab. Kep. Siau Tagulandang Biaro	-	-	-	-	-	-	-	-	-	-	-	-	-	14,212,940
325	Kota Kotamobagu	-	-	-	-	-	-	-	-	-	-	-	-	-	10,733,523
326	Kab. Bolaang Mongondow Utara	-	11,894,110	11,894,110	1,815,915	-	-	-	-	-	-	-	-	-	68,236,906
327	Kab. Minahasa Tenggara	-	-	-	-	-	-	-	-	-	-	-	-	-	31,285,672
328	Kab. Bolaang Mongondow Timur	-	-	-	-	-	-	-	-	-	-	-	-	-	46,881,722
329	Kab. Bolaang Mongondow Selatan	-	-	-	-	-	-	-	-	-	-	-	-	-	27,314,129
330	Provinsi Sulawesi Tengah	-	14,547,371	14,547,371	27,535,886	-	-	-	-	-	-	-	-	-	410,561,824
331	Kab. Banggai	-	-	-	-	-	-	-	-	-	-	-	-	-	65,881,408
332	Kab. Banggai Kepulauan	-	-	-	2,350,000	-	-	-	-	-	-	-	-	-	57,777,990
333	Kab. Buol	-	-	-	-	-	-	-	-	-	-	-	-	-	38,589,462
334	Kab. Toli Toli	-	3,230,000	3,230,000	-	-	-	-	-	44,141,834	8,750,000	-	-	-	135,932,624
335	Kab. Donggala	-	8,151,076	8,151,076	15,276,137	-	-	-	-	-	6,158,804	-	-	-	124,693,013
336	Kab. Morowali	-	11,034,050	11,034,050	6,792,152	-	-	-	-	-	-	-	-	-	61,158,352
337	Kab. Poso	-	5,000,000	5,000,000	-	-	-	-	-	-	-	-	-	-	70,001,820
338	Kota Palu	-	-	-	-	-	-	-	-	-	-	-	-	-	104,837,113
339	Kab. Parigi Moutong	-	30,655,347	30,655,347	12,136,953	-	-	-	-	-	-	-	-	-	212,136,748
340	Kab. Tojo Una Una	-	9,300,000	9,300,000	-	-	-	-	-	18,619,440	12,113,600	-	-	-	108,194,780
341	Kab. Sigi	-	44,658,714	44,658,714	2,169,117	-	-	-	-	8,736,076	12,146,339	-	-	-	167,275,005
342	Kab. Banggai Laut	-	-	-	-	-	-	-	-	-	-	-	-	-	37,685,397
343	Kab. Morowali Utara	-	-	-	-	-	-	-	-	-	-	-	-	-	42,762,797
344	Provinsi Sulawesi Selatan	-	6,118,241	6,118,241	22,664,828	-	-	-	-	-	-	-	-	-	314,836,937
345	Kab. Bantaeng	-	-	-	-	-	-	-	-	-	-	-	-	-	44,338,113
346	Kab. Barru	-	-	-	-	-	-	-	-	-	-	-	-	-	41,076,442
347	Kab. Bone	-	15,655,789	15,655,789	12,039,537	-	-	-	-	-	-	-	-	-	155,855,704





**RINCIAN DANA ALOKASI KHUSUS (DAK) FISIK  
TAHUN ANGGARAN 2023  
MENURUT PROVINSI/KABUPATEN/KOTA**

(Dalam ribuan rupiah)

No	Nama Daerah	Bidang DAK Fisik								
		Pendidikan								
		PAUD	SD	SMP	SKB	SMA	SLB	SMK	Perpustakaan	Subtotal Pendidikan
348	Kab. Bulukumba	1,012,707	30,219,594	6,438,393	-	-	-	-	-	37,670,694
349	Kab. Enrekang	744,720	9,517,387	8,240,968	-	-	-	-	-	23,503,075
350	Kab. Gowa	686,117	6,108,511	2,017,504	-	-	-	-	5,000,000	8,812,132
351	Kab. Jeneponto	1,295,025	15,484,460	3,288,369	-	-	-	-	-	20,067,854
352	Kab. Luwu	456,293	27,609,630	6,342,020	-	-	-	-	-	34,407,943
353	Kab. Luwu Utara	495,000	13,799,566	11,298,044	-	-	-	-	-	25,592,610
354	Kab. Maros	449,125	13,664,817	2,698,187	-	-	-	-	-	16,812,129
355	Kab. Pangkajene dan Kepulauan	1,754,049	24,684,898	12,920,992	-	-	-	-	-	39,359,939
356	Kota Palopo	452,659	1,903,710	6,662,444	-	-	-	-	-	9,018,813
357	Kab. Luwu Timur	1,056,744	2,985,544	3,611,181	-	-	-	-	-	7,653,469
358	Kab. Pinrang	1,080,713	11,921,714	6,257,709	-	-	-	-	-	19,260,136
359	Kab. Sinjai	405,652	7,931,642	7,552,594	-	-	-	-	-	15,889,888
360	Kab. Kepulauan Selayar	571,962	4,311,077	5,264,669	-	-	-	-	-	10,147,708
361	Kab. Sidenreng Rappang	1,075,085	6,552,824	3,263,916	-	-	-	-	-	10,891,825
362	Kab. Soppeng	791,457	8,076,123	6,946,626	-	-	-	-	-	15,814,206
363	Kab. Takalar	1,043,915	7,263,674	3,760,603	-	-	-	-	-	12,068,192
364	Kab. Tana Toraja	495,000	6,623,982	6,322,542	-	-	-	-	-	13,441,524
365	Kab. Wajo	740,074	23,516,639	10,131,371	-	-	-	-	-	34,388,084
366	Kota Pare Pare	-	2,644,777	3,220,009	-	-	-	-	10,800,000	16,664,786
367	Kota Makassar	1,044,732	13,729,175	2,430,056	308,750	-	-	-	-	17,512,713
368	Kab. Toraja Utara	1,029,783	17,747,876	7,689,568	-	-	-	-	-	26,467,227
369	Provinsi Sulawesi Tenggara	-	-	-	-	87,521,782	13,608,597	127,375,917	-	228,506,296
370	Kab. Buton	429,779	7,786,987	16,439,610	572,480	-	-	-	-	25,228,856
371	Kab. Konawe	862,020	17,961,420	4,536,942	-	-	-	-	-	23,360,382
372	Kab. Kolaka	766,268	8,790,146	5,211,394	-	-	-	-	-	14,767,808
373	Kab. Muna	765,313	13,907,965	11,409,004	-	-	-	-	-	26,082,282
374	Kota Kendari	686,875	6,019,658	8,072,442	-	-	-	-	-	14,778,975
375	Kota Bau Bau	343,824	12,021,762	5,053,658	-	-	-	-	10,499,999	27,919,243
376	Kab. Konawe Selatan	562,538	13,938,991	16,837,452	-	-	-	-	-	31,338,981
377	Kab. Bombana	450,919	9,405,236	5,175,884	-	-	-	-	300,000	15,332,039
378	Kab. Wakatobi	1,687,509	4,978,089	7,692,128	-	-	-	-	-	14,357,726
379	Kab. Kolaka Utara	595,365	1,457,784	6,773,817	-	-	-	-	-	8,826,966
380	Kab. Konawe Utara	647,319	1,318,446	6,238,484	-	-	-	-	-	8,204,249
381	Kab. Buton Utara	890,153	3,120,859	13,356,134	-	-	-	-	-	17,367,146
382	Kab. Konawe Kepulauan	-	1,675,767	3,472,962	479,108	-	-	-	10,974,880	16,602,717
383	Kab. Kolaka Timur	601,484	2,469,890	4,149,976	616,300	-	-	-	-	7,837,650
384	Kab. Muna Barat	508,805	5,414,131	9,760,476	-	-	-	-	-	15,683,412
385	Kab. Buton Tengah	510,633	1,942,821	1,766,656	-	-	-	-	711,335	4,931,445
386	Kab. Buton Selatan	907,336	7,508,664	10,705,633	-	-	-	-	-	19,121,633
387	Provinsi Bali	-	-	-	-	14,955,550	10,705,457	24,594,636	-	50,255,643
388	Kab. Badung	740,614	1,450,882	5,397,221	-	-	-	-	-	7,588,717
389	Kab. Bangli	842,535	11,368,258	3,240,136	-	-	-	-	-	15,450,929
390	Kab. Buleleng	1,254,489	29,339,361	3,092,107	599,050	-	-	-	-	34,285,007
391	Kab. Gianyar	760,391	4,187,642	3,247,513	-	-	-	-	-	8,195,546
392	Kab. Jembrana	215,000	1,145,007	1,354,066	-	-	-	-	-	2,714,073
393	Kab. Karangasem	376,638	4,397,312	1,803,723	506,556	-	-	-	-	7,084,229
394	Kab. Klungkung	457,694	1,110,901	4,162,888	-	-	-	-	-	5,731,483
395	Kab. Tabanan	-	12,479,197	2,725,579	-	-	-	-	-	15,204,776
396	Kota Denpasar	-	2,016,299	2,273,096	-	-	-	-	-	4,289,395
397	Provinsi Nusa Tenggara Barat	-	-	-	-	79,850,875	13,295,463	92,962,873	-	186,109,211
398	Kab. Bima	3,368,182	13,742,813	25,701,416	-	-	-	-	800,000	43,612,411
399	Kab. Dompu	839,307	2,321,787	3,030,081	-	-	-	-	-	6,191,175
400	Kab. Lombok Barat	1,252,960	5,625,904	12,217,054	-	-	-	-	-	19,095,918
401	Kab. Lombok Tengah	1,000,424	11,232,746	5,636,065	-	-	-	-	-	17,869,235
402	Kab. Lombok Timur	1,076,818	55,369,836	39,072,884	-	-	-	-	-	95,519,538
403	Kab. Sumbawa	1,225,929	10,325,872	12,134,709	687,500	-	-	-	799,762	25,173,772
404	Kota Mataram	1,037,969	5,341,688	7,220,646	881,516	-	-	-	11,000,000	25,481,819
405	Kota Bima	1,194,656	3,831,624	1,355,934	639,504	-	-	-	-	7,021,718





**RINCIAN DANA ALOKASI KHUSUS (DAK) FISIK  
TAHUN ANGGARAN 2023  
MENURUT PROVINSI/KABUPATEN/KOTA**

*(Dalam ribuan rupiah)*

No	Nama Daerah	Bidang DAK Fisik											
		Kesehatan					Jalan						
		Pengutan Penurunan Angka Kematian Ibu, Bayi, dan Intervensi Stunting	Pengendalian Penyakit	Pengutan Sistem Kesehatan	Keluarga Berencana	Subtotal Kesehatan	Jalan Mendukung Konektivitas Daerah	Tematik Pengutan Destinasi Pariwisata Prioritas	Tematik Peningkatan Konektivitas dan Elektrifikasi di Daerah Afirmasi	Tematik Pengembangan Food Estate	Tematik Pengutan Kawasan Sentra Produksi Pangan (Pertanian, Perikanan, dan Hewan)	Subtotal Jalan	
348	Kab. Bulukumba	-	748,572	16,847,375	460,045	18,055,992	16,097,203	9,797,943	-	-	21,618,715	47,513,861	
349	Kab. Enrekang	-	-	43,625,277	1,785,867	45,411,144	16,896,258	-	-	-	17,868,970	34,765,228	
350	Kab. Gowa	-	1,246,093	34,603,830	-	35,849,923	-	-	-	-	47,464,055	47,464,055	
351	Kab. Jeneponto	-	771,135	222,651	-	993,786	17,127,762	-	-	-	-	17,127,762	
352	Kab. Luwu	-	518,510	1,116,276	478,710	2,113,496	21,709,387	-	-	23,648,889	45,358,276	45,358,276	
353	Kab. Luwu Utara	-	380,289	18,893,399	529,100	19,802,788	16,999,233	-	-	-	-	16,999,233	
354	Kab. Maros	6,688,254	605,553	11,141,102	369,866	18,804,775	-	-	-	48,881,437	48,881,437	48,881,437	
355	Kab. Pangkajene dan Kepulauan	-	1,083,985	13,822,872	443,436	15,350,293	13,527,608	8,492,504	-	-	18,455,197	40,475,309	
356	Kota Palopo	2,848,627	226,594	9,260,522	907,029	13,242,772	18,735,226	-	-	-	-	18,735,226	
357	Kab. Luwu Timur	-	201,199	2,501,909	927,185	3,630,293	17,590,330	-	-	-	-	17,590,330	
358	Kab. Pinarang	2,908,782	901,871	5,723,543	471,151	10,005,347	15,556,674	-	-	-	-	15,556,674	
359	Kab. Sinjai	-	72,595	12,716,361	160,407	12,949,363	24,641,981	-	-	50,107,796	74,749,777	74,749,777	
360	Kab. Kepulauan Selayar	-	-	68,474,510	201,562	68,676,072	18,955,948	-	-	-	-	18,955,948	
361	Kab. Sidenreng Rappang	-	98,374	4,609,921	765,936	5,474,231	17,790,234	12,603,403	-	-	-	30,393,637	
362	Kab. Soppeng	3,434,109	1,085,355	2,661,752	347,549	7,528,765	16,693,250	-	-	26,575,689	43,268,939	43,268,939	
363	Kab. Takalar	3,342,164	985,962	8,980,865	-	13,308,991	19,959,869	-	-	23,775,302	43,735,171	43,735,171	
364	Kab. Tana Toraja	2,062,316	455,632	26,617,700	151,172	29,286,820	38,735,410	-	-	-	-	38,735,410	
365	Kab. Wajo	3,935,410	221,430	287,846	125,976	4,570,662	17,185,842	-	-	25,718,801	42,904,643	42,904,643	
366	Kota Pare Pare	6,440,599	198,160	9,984,102	-	16,622,861	21,251,624	-	-	-	-	21,251,624	
367	Kota Makassar	12,447,889	802,769	3,559,004	167,548	16,977,210	-	-	-	-	-	-	
368	Kab. Toraja Utara	3,120,146	1,483,808	2,919,307	251,953	7,775,214	22,095,568	-	-	-	-	22,095,568	
369	Provinsi Sulawesi Tenggara	-	-	50,978,759	-	50,978,759	21,865,122	10,005,992	-	18,832,014	50,703,128	50,703,128	
370	Kab. Buton	200,323	278,130	6,058,062	791,342	7,327,857	20,584,685	-	-	-	-	20,584,685	
371	Kab. Konawe	11,192,599	1,042,072	21,064,108	2,015,620	35,314,399	18,218,364	-	-	21,528,364	39,746,728	39,746,728	
372	Kab. Kolaka	-	-	25,646,015	2,015,620	27,661,635	20,356,530	-	-	-	-	20,356,530	
373	Kab. Muna	16,112,349	316,699	32,553,420	2,015,620	50,998,088	21,883,040	-	-	-	-	21,883,040	
374	Kota Kendari	11,311,428	227,469	34,495,440	1,914,839	47,949,176	-	-	-	-	-	-	
375	Kota Bau Bau	17,355,893	253,638	27,052,426	881,834	45,543,791	21,419,135	14,643,370	-	-	-	36,062,505	
376	Kab. Konawe Selatan	3,108,400	529,690	60,899,845	2,015,620	66,553,555	-	-	-	-	-	-	
377	Kab. Bombana	108,360	450,911	9,163,643	1,642,730	11,365,644	-	-	-	-	-	-	
378	Kab. Wakatobi	6,161,131	199,892	16,444,402	3,021,395	25,826,820	21,604,284	12,591,964	-	-	-	34,196,248	
379	Kab. Kolaka Utara	5,220,824	614,585	12,060,423	2,138,763	20,034,595	17,867,317	-	-	-	-	17,867,317	
380	Kab. Konawe Utara	566,256	318,547	6,807,800	2,066,011	9,758,614	22,717,372	-	-	-	-	22,717,372	
381	Kab. Buton Utara	643,896	66,725	22,139,845	1,898,152	24,748,618	23,011,580	-	-	-	-	23,011,580	
382	Kab. Konawe Kepulauan	3,732,209	238,758	15,333,462	1,074,728	20,379,157	23,897,650	-	-	-	-	23,897,650	
383	Kab. Kolaka Timur	-	-	2,129,122	759,261	2,888,383	24,542,922	-	-	-	-	24,542,922	
384	Kab. Muna Barat	786,983	136,634	15,464,718	2,206,241	18,594,576	19,278,279	-	-	-	-	19,278,279	
385	Kab. Buton Tengah	2,766,366	101,145	5,122,996	1,379,502	9,370,009	-	-	-	23,825,138	23,825,138	23,825,138	
386	Kab. Buton Selatan	786,983	213,795	14,739,001	2,054,282	17,794,061	-	-	-	-	-	-	
387	Provinsi Bali	-	-	31,653,117	-	31,653,117	-	12,098,945	-	-	-	12,098,945	
388	Kab. Badung	842,690	541,227	-	143,613	1,527,530	-	-	-	-	-	-	
389	Kab. Bangli	-	-	8,886,513	-	8,886,513	-	12,812,546	-	-	-	12,812,546	
390	Kab. Buleleng	-	149,163	20,484,805	598,387	21,232,355	-	-	-	-	-	-	
391	Kab. Gianyar	-	476,002	-	239,355	715,357	-	-	-	-	-	-	
392	Kab. Jembrana	-	502,998	-	-	502,998	-	-	-	-	-	-	
393	Kab. Karangasem	-	243,078	-	181,910	424,988	-	-	-	-	-	-	
394	Kab. Klungkung	-	301,799	-	206,601	508,400	-	12,157,500	-	-	-	12,157,500	
395	Kab. Tabanan	-	306,542	18,925,086	-	19,231,628	-	-	-	-	-	-	
396	Kota Denpasar	7,747,322	688,910	1,998,216	-	10,434,448	-	-	-	-	-	-	
397	Provinsi Nusa Tenggara Barat	-	-	32,808,021	-	32,808,021	-	10,042,142	-	21,448,624	31,490,766	31,490,766	
398	Kab. Bima	13,199,225	845,459	44,856,036	1,894,683	60,795,403	13,515,583	-	-	18,761,862	32,277,445	32,277,445	
399	Kab. Dompu	9,109,167	-	25,266,206	-	36,300,290	18,401,399	-	-	-	36,551,510	36,551,510	
400	Kab. Lombok Barat	7,876,031	344,909	11,545,637	1,955,152	21,721,729	17,205,171	-	-	-	-	17,205,171	
401	Kab. Lombok Tengah	10,012,236	1,426,531	45,144,189	2,015,620	58,598,576	20,581,537	8,302,100	-	-	-	28,883,637	
402	Kab. Lombok Timur	15,313,242	2,481,184	46,333,018	1,914,839	66,042,283	-	-	-	-	-	-	
403	Kab. Sumbawa	6,981,076	1,552,323	18,450,917	2,015,620	28,999,936	20,373,630	-	-	18,980,202	39,353,832	39,353,832	
404	Kota Mataram	9,561,739	784,918	34,825,860	1,239,606	46,412,123	-	-	-	-	-	-	
405	Kota Bima	882,829	96,643	5,641,103	2,138,763	8,759,338	14,354,332	-	-	-	-	14,354,332	

*[Handwritten signature]* 3 Nw

**RINCIAN DANA ALOKASI KHUSUS (DAK) FISIK  
TAHUN ANGGARAN 2023  
MENURUT PROVINSI/KABUPATEN/KOTA**

*(Dalam ribuan rupiah)*

No	Nama Daerah	Bidang DAK Fisik									
		Air Minum			Sanitasi			Perumahan dan Permukiman		Irigasi	
		Air Minum Mendukung Peningkatan Kualitas SDM	Tematik Pengentasan Permukiman Kumuh Terpadu	Subtotal Air Minum	Sanitasi Mendukung Peningkatan Kualitas SDM	Tematik Pengentasan Permukiman Kumuh Terpadu	Subtotal Sanitasi	Tematik Pengentasan Permukiman Kumuh Terpadu	Tematik Pengembangan Food Estate	Tematik Penguatan Kawasan Sentra Produksi Pangan (Pertanian, Perikanan, dan Hewani)	Subtotal Irigasi
348	Kab. Bulukumba	-	-	-	-	-	-	-	-	29,344,335	29,344,335
349	Kab. Enrekang	-	-	-	-	-	-	-	-	7,355,664	7,355,664
350	Kab. Gowa	-	-	-	-	-	-	-	-	8,989,170	8,989,170
351	Kab. Jeneponto	-	-	-	-	-	-	-	-	-	-
352	Kab. Luwu	-	-	-	-	-	-	-	-	13,985,935	13,985,935
353	Kab. Luwu Utara	-	-	-	-	-	-	-	-	-	-
354	Kab. Maros	-	-	-	-	-	-	-	-	1,699,807	1,699,807
355	Kab. Pangkajene dan Kepulauan	-	-	-	-	-	-	-	-	2,825,269	2,825,269
356	Kota Palopo	-	-	-	-	-	-	-	-	-	-
357	Kab. Luwu Timur	-	-	-	-	-	-	-	-	-	-
358	Kab. Pmrang	-	-	-	-	-	-	-	-	-	-
359	Kab. Sinjai	-	-	-	-	-	-	-	-	15,114,282	15,114,282
360	Kab. Kepulauan Selayar	-	-	-	-	-	-	-	-	-	-
361	Kab. Sidenreng Rappang	-	-	-	-	-	-	-	-	-	-
362	Kab. Soppeng	-	-	-	-	-	-	-	-	18,097,009	18,097,009
363	Kab. Takalar	-	-	-	-	-	-	-	-	2,110,188	2,110,188
364	Kab. Tana Toraja	-	-	-	-	-	-	-	-	-	-
365	Kab. Wajo	-	-	-	-	-	-	-	-	6,841,314	6,841,314
366	Kota Pare Pare	-	4,067,187	4,067,187	-	1,150,000	1,150,000	8,956,000	-	-	-
367	Kota Makassar	-	545,000	545,000	-	2,005,117	2,005,117	11,624,580	-	-	-
368	Kab. Toraja Utara	-	-	-	-	-	-	-	-	-	-
369	Provinsi Sulawesi Tenggara	-	-	-	-	-	-	-	-	8,288,949	8,288,949
370	Kab. Buton	9,098,757	-	9,098,757	5,692,978	-	5,692,978	-	-	-	-
371	Kab. Konawe	-	-	-	6,134,906	-	6,134,906	-	-	11,768,662	11,768,662
372	Kab. Kolaka	7,070,524	2,364,516	9,435,040	7,049,133	2,756,000	9,805,133	15,582,996	-	-	-
373	Kab. Muna	9,319,945	-	9,319,945	5,966,118	-	5,966,118	-	-	-	-
374	Kota Kendari	3,750,000	-	3,750,000	5,987,836	-	5,987,836	-	-	-	-
375	Kota Bau Bau	3,280,000	-	3,280,000	6,493,952	-	6,493,952	-	-	-	-
376	Kab. Konawe Selatan	10,671,479	-	10,671,479	12,215,676	-	12,215,676	-	-	-	-
377	Kab. Bombana	9,123,777	-	9,123,777	8,924,662	-	8,924,662	-	-	3,622,288	3,622,288
378	Kab. Wakatobi	4,301,829	-	4,301,829	5,889,559	-	5,889,559	-	-	-	-
379	Kab. Kolaka Utara	-	-	-	7,126,574	-	7,126,574	-	-	-	-
380	Kab. Konawe Utara	9,078,816	-	9,078,816	1,368,648	-	1,368,648	-	-	-	-
381	Kab. Buton Utara	9,376,559	-	9,376,559	5,890,516	-	5,890,516	-	-	-	-
382	Kab. Konawe Kepulauan	8,452,737	-	8,452,737	1,626,565	-	1,626,565	-	-	-	-
383	Kab. Kolaka Timur	9,535,561	-	9,535,561	5,421,884	-	5,421,884	-	-	-	-
384	Kab. Muna Barat	2,471,219	-	2,471,219	4,933,915	-	4,933,915	-	-	-	-
385	Kab. Buton Tengah	9,666,710	-	9,666,710	5,850,757	-	5,850,757	-	-	7,150,532	7,150,532
386	Kab. Buton Selatan	1,206,729	-	1,206,729	7,152,704	-	7,152,704	-	-	-	-
387	Provinsi Bali	-	-	-	-	-	-	-	-	21,254,232	21,254,232
388	Kab. Badung	-	-	-	-	-	-	-	-	-	-
389	Kab. Bangli	-	-	-	-	-	-	-	-	-	-
390	Kab. Buleleng	-	-	-	-	-	-	-	-	2,818,056	2,818,056
391	Kab. Gianyar	-	-	-	-	-	-	-	-	-	-
392	Kab. Jembrana	-	-	-	-	-	-	-	-	-	-
393	Kab. Karangasem	-	-	-	-	-	-	-	-	-	-
394	Kab. Klungkung	-	-	-	-	-	-	-	-	-	-
395	Kab. Tabanan	-	-	-	-	-	-	-	-	-	-
396	Kota Denpasar	-	-	-	-	-	-	-	-	-	-
397	Provinsi Nusa Tenggara Barat	-	-	-	-	-	-	-	-	37,001,907	37,001,907
398	Kab. Bima	9,274,735	-	9,274,735	8,654,066	-	8,654,066	-	-	8,532,816	8,532,816
399	Kab. Dompu	5,658,118	-	5,658,118	7,250,486	-	7,250,486	-	-	-	-
400	Kab. Lombok Barat	11,882,792	-	11,882,792	6,373,018	-	6,373,018	-	-	-	-
401	Kab. Lombok Tengah	9,411,617	-	9,411,617	10,136,004	-	10,136,004	-	-	-	-
402	Kab. Lombok Timur	9,065,465	-	9,065,465	10,790,924	-	10,790,924	-	-	21,331,764	21,331,764
403	Kab. Sumbawa	9,417,459	-	9,417,459	14,980,578	-	14,980,578	-	-	15,925,709	15,925,709
404	Kota Mataram	-	-	-	6,962,818	-	6,962,818	-	-	-	-
405	Kota Bima	6,488,430	-	6,488,430	7,260,280	-	7,260,280	-	-	-	-



**RINCIAN DANA ALOKASI KHUSUS (DAK) FISIK  
TAHUN ANGGARAN 2023  
MENURUT PROVINSI/KABUPATEN/KOTA**

*(Dalam ribuan rupiah)*

No	Nama Daerah	Bidang DAK Fisik													TOTAL DAK FISIK
		Pertanian			Kelautan dan Perikanan	Perdagangan	Industri Kecil dan Menengah	Pariwisata	Lingkungan Hidup	Transportasi Perairan	Transportasi Perdesaan	Kebutanan	Usaha Mikro, Kecil, dan Menengah	Infrastruktur Energi Terbarukan	
		Tematik Pengembangan Food Estate	Tematik Penguatan Kawasan Sentra Produksi Pangan (Pertanian, Perikanan, dan Hewan)	Subtotal Pertanian	Tematik Penguatan Kawasan Sentra Produksi Pangan (Pertanian, Perikanan, dan Hewan)	Tematik Penguatan Destinasi Pariwisata Prioritas	Tematik Penguatan Destinasi Pariwisata Prioritas	Tematik Penguatan Destinasi Pariwisata Prioritas	Tematik Penguatan Destinasi Pariwisata Prioritas	Tematik Penguatan Destinasi Pariwisata Prioritas	Tematik Peningkatan Konektivitas dan Elektrifikasi di Daerah Afirmasi	Tematik Peningkatan Konektivitas dan Elektrifikasi di Daerah Afirmasi	Tematik Pengembangan Food Estate	Tematik Penguatan Destinasi Pariwisata Prioritas	
348	Kab. Bulukumba	-	23,599,607	23,599,607	8,969,071	-	6,325,057	1,000,000	6,963,074	-	-	-	-	-	179,441,691
349	Kab. Enrekang	-	21,835,457	21,835,457	2,950,501	-	-	-	-	-	-	-	-	-	135,821,069
350	Kab. Gowa	-	10,840,141	10,840,141	2,741,174	-	-	-	-	-	-	-	-	-	114,696,595
351	Kab. Jeneponto	-	-	-	-	-	-	-	-	-	-	-	-	-	38,189,402
352	Kab. Luwu	-	6,093,571	6,093,571	11,067,965	-	-	-	-	-	-	-	-	-	113,027,186
353	Kab. Luwu Utara	-	-	-	-	-	-	-	-	-	-	-	-	-	62,394,631
354	Kab. Maros	-	7,619,184	7,619,184	10,209,131	-	-	-	-	-	-	-	-	-	104,026,463
355	Kab. Pangkajene dan Kepulauan	-	13,102,904	13,102,904	9,044,879	-	8,112,430	1,174,269	713,740	-	-	7,659,794	-	-	137,818,826
356	Kota Palopo	-	-	-	-	-	-	-	-	-	-	-	-	-	40,996,811
357	Kab. Luwu Timur	-	-	-	-	-	-	-	-	-	-	-	-	-	28,874,092
358	Kab. Pinarang	-	-	-	-	-	-	-	-	-	-	-	-	-	44,822,157
359	Kab. Sinjai	-	17,129,006	17,129,006	6,256,855	-	-	-	-	-	-	-	-	-	142,089,171
360	Kab. Kepulauan Selayar	-	-	-	-	-	-	-	-	-	-	-	-	-	97,779,728
361	Kab. Sidenreng Rappang	-	-	-	-	-	14,930,852	1,970,937	1,634,694	-	-	-	7,971,613	-	73,267,789
362	Kab. Soppeng	-	16,385,215	16,385,215	4,806,249	-	-	-	-	-	-	-	-	-	105,900,383
363	Kab. Takalar	-	11,871,953	11,871,953	9,430,637	-	-	-	-	-	-	-	-	-	92,525,132
364	Kab. Tana Toraja	-	-	-	-	-	-	-	-	-	-	-	-	-	81,463,754
365	Kab. Wajo	-	29,471,172	29,471,172	9,286,581	-	-	-	-	-	-	-	-	-	127,462,456
366	Kota Pare Pare	-	-	-	-	-	-	-	-	-	-	-	-	-	68,712,458
367	Kota Makassar	-	-	-	-	-	-	-	-	-	-	-	-	-	48,664,620
368	Kab. Toraja Utara	-	-	-	-	-	-	-	-	-	-	-	-	-	56,338,009
369	Provinsi Sulawesi Tenggara	-	19,175,832	19,175,832	29,014,073	-	-	-	-	-	-	-	-	-	386,667,037
370	Kab. Buton	-	-	-	-	-	-	-	-	-	-	-	-	-	67,933,133
371	Kab. Konawe	-	19,450,085	19,450,085	5,761,111	-	-	-	-	-	-	-	-	-	141,536,273
372	Kab. Kolaka	-	-	-	-	-	-	-	-	-	-	-	-	-	97,609,142
373	Kab. Muna	-	-	-	-	-	-	-	-	-	-	-	-	-	114,249,473
374	Kota Kendari	-	-	-	-	-	8,510,586	2,246,220	1,634,694	-	-	-	-	-	84,857,487
375	Kota Bau Bau	-	-	-	-	-	3,981,561	7,235,648	1,766,259	-	-	-	-	-	132,282,959
376	Kab. Konawe Selatan	-	-	-	-	-	-	-	-	-	-	-	-	-	120,779,691
377	Kab. Bombana	-	5,190,637	5,190,637	6,063,478	-	-	-	-	-	-	-	-	-	59,622,525
378	Kab. Wakatobi	-	-	-	-	-	5,184,782	13,900,776	1,914,045	-	-	-	-	-	105,571,785
379	Kab. Kolaka Utara	-	-	-	-	-	-	-	-	-	-	-	-	-	53,855,452
380	Kab. Konawe Utara	-	-	-	-	-	-	-	-	-	-	-	-	-	51,127,699
381	Kab. Buton Utara	-	-	-	-	-	-	-	-	-	-	-	-	-	80,394,419
382	Kab. Konawe Kepulauan	-	-	-	-	-	-	-	-	-	-	-	-	-	70,958,826
383	Kab. Kolaka Timur	-	-	-	-	-	-	-	-	-	-	-	-	-	50,226,400
384	Kab. Muna Barat	-	-	-	-	-	-	-	-	-	-	-	-	-	60,961,401
385	Kab. Buton Tengah	-	5,803,560	5,803,560	6,700,901	-	-	-	-	-	-	-	-	-	73,299,052
386	Kab. Buton Selatan	-	-	-	-	-	-	-	-	-	-	-	-	-	45,275,127
387	Provinsi Bali	-	4,302,713	4,302,713	-	-	-	-	-	-	-	-	-	-	119,564,650
388	Kab. Badung	-	-	-	-	-	-	-	-	-	-	-	-	-	9,116,247
389	Kab. Bangli	-	-	-	-	75,000,000	9,456,207	14,344,885	1,634,694	-	-	8,148,826	-	-	145,734,600
390	Kab. Buleleng	-	12,248,077	12,248,077	1,628,756	-	-	-	-	-	-	-	-	-	72,212,251
391	Kab. Gianyar	-	-	-	-	-	-	-	-	-	-	-	-	-	8,910,903
392	Kab. Jembrana	-	-	-	-	-	-	-	-	-	-	-	-	-	3,217,071
393	Kab. Karangasem	-	-	-	-	-	-	-	-	-	-	-	-	-	7,509,217
394	Kab. Klungkung	-	-	-	-	75,000,000	-	9,550,329	1,634,694	-	-	-	-	-	104,582,406
395	Kab. Tabanan	-	-	-	-	-	-	-	-	-	-	-	-	-	34,436,404
396	Kota Denpasar	-	400,000	400,000	-	-	-	-	-	-	-	-	-	-	15,123,843
397	Provinsi Nusa Tenggara Barat	-	23,209,605	23,209,605	30,517,925	-	-	-	-	-	-	-	-	-	341,137,435
398	Kab. Bima	-	22,908,865	22,908,865	14,124,525	-	-	-	-	-	-	-	-	-	200,180,266
399	Kab. Dompu	-	20,693,470	20,693,470	7,610,697	-	-	-	-	-	-	-	-	-	120,255,746
400	Kab. Lombok Barat	-	2,170,000	2,170,000	3,936,000	-	-	-	-	-	-	-	-	-	82,384,628
401	Kab. Lombok Tengah	-	4,251,000	4,251,000	1,880,000	-	12,243,299	5,036,750	713,740	-	-	7,648,834	-	-	156,672,692
402	Kab. Lombok Timur	-	19,074,983	19,074,983	10,281,049	-	-	-	-	-	-	-	-	-	232,106,006
403	Kab. Sumbawa	-	21,334,898	21,334,898	8,719,066	-	-	-	-	-	-	-	-	-	163,905,250
404	Kota Mataram	-	1,395,000	1,395,000	1,380,000	-	4,414,934	10,739,804	1,108,434	-	-	-	-	-	97,894,932
405	Kota Bima	-	-	-	-	-	-	-	-	-	-	-	-	-	43,884,098

*(Handwritten signatures and initials)*

**RINCIAN DANA ALOKASI KHUSUS (DAK) FISIK  
TAHUN ANGGARAN 2023  
MENURUT PROVINSI/KABUPATEN/KOTA**

(Dalam ribuan rupiah)

No	Nama Daerah	Bidang DAK Fisik									
		Pendidikan									
		PAUD	SD	SMP	SKB	SMA	SLB	SMK	Perpustakaan	Subtotal Pendidikan	
406	Kab. Sumbawa Barat	741,896	6,544,716	1,701,080	-	-	-	-	-	-	8,987,692
407	Kab. Lombok Utara	1,420,580	24,508,592	11,965,038	-	-	-	-	500,000	-	38,394,210
408	Provinsi Nusa Tenggara Timur	-	-	-	-	76,332,590	11,138,775	121,920,575	-	-	209,391,940
409	Kab. Alor	1,016,976	14,279,083	7,789,860	-	-	-	-	-	-	23,085,919
410	Kab. Belu	1,883,566	6,484,008	2,950,912	-	-	-	-	-	-	11,318,486
411	Kab. Ende	1,029,548	13,522,227	8,353,694	-	-	-	-	-	-	22,905,469
412	Kab. Flores Timur	1,123,355	22,364,393	12,093,641	-	-	-	-	-	-	35,581,389
413	Kab. Kupang	-	4,377,043	1,751,699	-	-	-	-	-	-	6,128,742
414	Kab. Lembata	912,586	15,711,273	8,020,321	-	-	-	-	-	-	24,949,038
415	Kab. Manggarai	570,696	11,153,171	14,353,796	-	-	-	-	304,858	-	26,077,663
416	Kab. Ngada	1,186,671	9,558,928	11,344,057	-	-	-	-	-	-	22,089,656
417	Kab. Sikka	1,227,316	6,907,222	4,004,313	-	-	-	-	-	-	12,138,851
418	Kab. Sumba Barat	920,566	12,305,010	8,091,566	-	-	-	-	10,873,261	-	32,190,403
419	Kab. Sumba Timur	1,711,733	1,606,899	4,248,910	579,596	-	-	-	-	-	8,147,138
420	Kab. Timor Tengah Selatan	1,233,521	7,017,819	2,272,904	-	-	-	-	-	-	10,524,244
421	Kab. Timor Tengah Utara	811,825	1,409,750	5,623,682	-	-	-	-	-	-	7,845,257
422	Kota Kupang	1,261,559	2,055,045	8,430,307	-	-	-	-	-	-	11,746,911
423	Kab. Rote Ndao	766,272	9,646,008	10,498,463	-	-	-	-	-	-	20,910,743
424	Kab. Manggarai Barat	446,769	27,051,215	11,194,451	-	-	-	-	-	-	38,692,435
425	Kab. Nagekeo	621,036	5,724,076	4,109,211	-	-	-	-	-	-	10,454,323
426	Kab. Sumba Barat Daya	1,068,080	46,779,256	30,178,235	-	-	-	-	-	-	78,025,571
427	Kab. Sumba Tengah	447,295	2,189,992	8,576,304	504,120	-	-	-	-	10,974,880	22,692,591
428	Kab. Manggarai Timur	786,474	25,201,605	7,840,816	-	-	-	-	10,500,000	-	44,328,895
429	Kab. Sabu Raijua	444,682	8,965,838	4,065,492	-	-	-	-	-	11,000,000	24,476,012
430	Kab. Malaka	-	2,528,388	5,402,579	-	-	-	-	11,000,000	-	18,930,967
431	Provinsi Maluku	-	-	-	-	93,339,128	5,615,864	107,068,886	-	-	206,023,878
432	Kab. Kepulauan Tanimbar	1,393,106	2,444,958	11,741,192	-	-	-	-	-	-	15,579,256
433	Kab. Maluku Tengah	299,040	50,403,817	25,616,633	-	-	-	-	-	-	76,319,490
434	Kab. Maluku Tenggara	523,317	18,474,634	21,610,007	761,912	-	-	-	-	-	41,369,870
435	Kab. Buru	1,005,587	16,981,497	3,283,775	-	-	-	-	-	-	21,270,859
436	Kota Ambon	908,278	4,385,332	3,082,780	-	-	-	-	-	-	8,376,390
437	Kab. Seram Bagian Barat	688,221	6,562,612	7,165,029	-	-	-	-	-	-	14,415,862
438	Kab. Seram Bagian Timur	652,760	8,751,283	12,443,324	-	-	-	-	304,834	-	22,152,201
439	Kab. Kepulauan Aru	646,187	5,660,306	4,247,800	-	-	-	-	-	-	10,554,293
440	Kota Tual	590,397	1,184,983	4,219,330	-	-	-	-	-	-	5,994,710
441	Kab. Maluku Barat Daya	1,106,008	15,699,955	7,055,013	-	-	-	-	-	-	23,860,976
442	Kab. Buru Selatan	351,176	6,490,224	6,898,706	-	-	-	-	-	-	13,740,106
443	Provinsi Papua	-	-	-	-	-	6,078,247	-	-	-	6,078,247
444	Kab. Biak Numfor	1,356,473	20,357,482	17,544,258	-	9,674,842	-	7,624,407	-	-	56,557,462
445	Kab. Jayapura	1,396,776	9,044,480	17,469,178	-	8,695,660	-	564,554	-	-	37,170,648
446	Kab. Kepulauan Yapen	1,207,289	24,737,648	3,916,590	784,656	8,724,157	-	8,089,760	10,000,000	-	57,460,100
447	Kota Jayapura	859,569	9,431,573	7,985,043	-	6,058,923	-	16,502,129	-	-	40,837,237
448	Kab. Sarmi	-	4,715,601	9,745,339	-	2,332,863	-	-	-	-	16,793,803
449	Kab. Keerom	-	9,357,332	7,278,398	-	1,049,455	-	2,067,084	-	-	19,752,269
450	Kab. Waropen	-	14,585,244	12,104,647	-	6,346,613	-	5,288,765	10,000,000	-	48,325,269
451	Kab. Supiori	697,347	4,398,812	12,641,188	-	7,761,096	-	845,953	-	-	26,344,396
452	Kab. Mamberamo Raya	-	22,367,773	1,881,391	-	17,353,698	-	4,709,779	-	-	46,312,641
453	Provinsi Maluku Utara	-	-	-	-	85,652,607	1,256,221	93,676,169	-	-	180,584,997
454	Kab. Halmahera Tengah	322,267	1,988,826	8,327,091	-	-	-	-	-	-	10,638,184
455	Kota Ternate	488,879	4,658,206	2,826,025	-	-	-	-	-	-	7,973,110
456	Kab. Halmahera Barat	1,401,682	10,151,343	7,035,887	-	-	-	-	-	-	18,588,912
457	Kab. Halmahera Timur	311,721	9,142,788	4,261,621	-	-	-	-	-	-	13,716,130
458	Kab. Halmahera Selatan	1,002,703	4,690,117	5,124,764	-	-	-	-	-	-	10,817,584
459	Kab. Halmahera Utara	1,000,182	9,277,970	5,930,407	-	-	-	-	-	-	16,208,559
460	Kab. Kepulauan Sula	565,287	14,644,798	27,023,772	-	-	-	-	-	-	42,233,857
461	Kota Tidore Kepulauan	1,888,340	6,212,420	8,661,069	511,293	-	-	-	-	-	17,273,122
462	Kab. Pulau Morotai	468,793	13,230,040	8,792,817	-	-	-	-	-	-	22,491,650
463	Kab. Pulau Taliabu	552,284	6,911,268	28,040,653	-	-	-	-	-	-	35,504,205





**RINCIAN DANA ALOKASI KHUSUS (DAK) FISIK  
TAHUN ANGGARAN 2023  
MENURUT PROVINSI/KABUPATEN/KOTA**

*(Dalam ribuan rupiah)*


No	Nama Daerah	Bidang DAK Fisik										
		Kesehatan					Jalan					
		Pengkatan Penurunan Angka Kematian Ibu, Bayi, dan Intervensi Stunting	Pengendalian Penyakit	Pengkatan Sistem Kesehatan	Keluarga Berencana	Subtotal Kesehatan	Jalan Mendukung Konektivitas Daerah	Tematik Penguatan Destinasi Pariwisata Prioritas	Tematik Peningkatan Konektivitas dan Elektrifikasi di Daerah Afirmasi	Tematik Pengembangan Food Estate	Tematik Penguatan Kawasan Sentra Produksi Pangan (Pertanian, Perikanan, dan Hewan)	Subtotal Jalan
406	Kab. Sumbawa Barat	1,023,379	-	9,566,033	3,023,430	13,612,842	19,822,985	-	-	-	-	19,822,985
407	Kab. Lombok Utara	2,854,305	-	2,469,830	1,534,242	6,858,377	-	8,568,539	-	-	-	8,568,539
408	Provinsi Nusa Tenggara Timur	-	-	22,289,568	-	22,289,568	18,706,437	12,987,030	14,858,031	24,261,111	7,564,319	78,376,928
409	Kab. Alor	7,983,353	2,341,772	10,097,671	983,831	21,406,627	19,226,087	9,835,000	11,165,702	-	-	40,226,789
410	Kab. Belu	5,168,127	588,771	3,273,645	1,689,623	10,720,166	18,444,569	11,384,997	-	27,886,730	-	57,716,296
411	Kab. Ende	15,295,485	2,216,904	4,861,546	1,208,722	23,582,657	19,567,773	-	-	-	-	19,567,773
412	Kab. Flores Timur	10,207,716	1,793,908	15,079,131	1,432,971	28,513,726	16,153,574	-	-	-	-	16,153,574
413	Kab. Kupang	265,716	2,298,843	6,437,656	2,138,759	11,140,974	18,763,886	-	13,749,053	27,270,604	-	59,783,543
414	Kab. Lembata	2,604,200	-	4,869,851	2,138,763	9,612,814	23,902,791	-	14,491,066	-	-	38,393,857
415	Kab. Manggarai	14,764,879	1,192,399	14,994,979	2,058,560	33,010,817	21,618,285	-	-	24,753,479	-	46,371,764
416	Kab. Ngada	6,056,699	2,546,375	8,901,819	2,138,763	19,643,656	19,294,399	12,978,442	-	-	-	32,272,841
417	Kab. Sikka	11,972,971	2,544,025	38,788,066	1,264,298	54,569,360	19,249,756	-	-	-	-	19,249,756
418	Kab. Sumba Barat	14,881,141	1,467,666	794,085	972,068	18,114,960	23,615,636	-	14,833,885	27,743,767	-	66,193,288
419	Kab. Sumba Timur	3,997,813	741,790	10,104,840	2,015,620	16,860,063	17,278,008	-	11,375,901	25,362,182	-	54,016,091
420	Kab. Timor Tengah Selatan	3,327,636	5,596,232	122,707,268	2,015,620	133,646,756	13,545,484	-	13,554,205	-	-	27,099,689
421	Kab. Timor Tengah Utara	1,996,184	1,942,395	8,714,240	2,138,763	14,791,582	17,576,247	-	-	23,174,016	-	40,750,263
422	Kota Kupang	3,991,774	662,005	1,842,802	1,284,958	7,781,539	-	-	-	-	-	-
423	Kab. Rote Ndao	9,155,560	451,780	26,489,695	2,078,335	38,175,370	17,010,507	9,984,378	14,121,613	-	16,087,179	57,203,677
424	Kab. Manggarai Barat	4,613,791	1,047,806	192,018,984	2,015,616	199,696,197	16,671,677	11,585,063	-	26,740,991	-	54,997,731
425	Kab. Nagekeo	2,389,568	1,002,181	509,026	646,311	4,547,086	22,355,605	-	-	-	-	22,355,605
426	Kab. Sumba Barat Daya	11,042,708	1,036,492	6,713,360	2,015,620	20,808,180	22,892,355	-	15,423,439	29,387,321	-	67,703,115
427	Kab. Sumba Tengah	2,692,998	1,346,349	4,831,653	1,208,401	10,079,401	18,244,843	-	13,597,821	24,726,476	-	56,569,140
428	Kab. Manggarai Timur	10,779,288	3,589,280	69,719,506	2,138,763	86,226,837	21,008,539	-	15,166,316	29,308,561	-	65,483,416
429	Kab. Sabu Raijua	2,031,848	385,918	11,915,575	729,856	15,063,197	16,532,742	-	14,953,978	-	-	31,486,720
430	Kab. Malaka	6,822,157	2,435,233	85,635,447	2,138,760	97,031,597	18,900,925	-	10,717,192	-	-	29,618,117
431	Provinsi Maluku	-	-	24,021,047	-	24,021,047	23,208,304	-	17,089,188	-	24,637,451	64,934,943
432	Kab. Kepulauan Tanimbar	-	820,137	6,187,732	745,359	6,187,732	19,338,142	-	15,797,722	-	-	35,135,864
433	Kab. Maluku Tengah	-	846,969	11,964,739	655,077	13,466,785	20,871,977	-	-	17,160,192	-	38,032,169
434	Kab. Maluku Tenggara	-	82,602	74,632,547	641,629	75,356,778	20,410,698	-	16,599,020	-	25,701,446	62,711,164
435	Kab. Buru	-	402,398	14,079,329	449,533	14,931,260	21,804,688	-	-	-	-	21,804,688
436	Kota Ambon	5,429,055	135,897	11,658,570	498,866	17,722,388	-	-	-	-	-	-
437	Kab. Seram Bagian Barat	4,798,214	580,761	4,101,356	983,831	10,464,162	21,870,035	-	13,977,392	-	-	35,847,427
438	Kab. Seram Bagian Timur	-	443,351	13,958,683	203,182	14,605,216	19,008,616	-	11,733,545	-	-	30,742,161
439	Kab. Kepulauan Aru	-	467,426	7,799,339	555,303	8,822,068	16,264,104	-	11,692,149	-	19,312,918	47,269,171
440	Kota Tual	-	336,981	6,844,139	507,956	7,689,076	16,640,022	-	-	-	-	16,640,022
441	Kab. Maluku Barat Daya	116,251	17,367,589	175,359	1,735,359	17,659,199	21,607,209	-	15,517,193	-	-	37,124,402
442	Kab. Buru Selatan	-	224,766	2,385,931	106,938	2,717,635	-	-	-	-	-	-
443	Provinsi Papua	-	-	119,903,196	-	119,903,196	-	15,644,311	-	13,189,593	26,368,114	55,202,018
444	Kab. Biak Numfor	12,661,214	277,169	48,568,602	1,007,810	62,514,795	19,680,480	13,503,597	15,137,756	-	-	48,321,833
445	Kab. Jayapura	1,761,373	502,998	19,865,052	927,185	23,056,608	19,095,043	-	15,134,523	25,896,765	-	60,126,331
446	Kab. Kepulauan Yapen	-	-	10,540,298	1,026,606	11,566,904	19,369,115	15,893,119	17,705,201	-	27,065,551	80,033,486
447	Kota Jayapura	3,490,871	-	1,178,590	820,357	5,489,818	-	-	-	-	-	-
448	Kab. Sarmi	5,998,003	-	5,851,134	1,007,810	12,856,947	19,210,630	-	11,626,945	-	-	30,837,575
449	Kab. Keerom	-	-	1,560,479	1,737,745	3,298,224	21,792,253	-	15,906,845	-	-	37,699,098
450	Kab. Waropen	448,276	-	27,112,539	983,831	28,544,646	22,283,962	-	-	-	-	22,283,962
451	Kab. Supiori	5,722,977	-	5,261,642	1,069,382	12,054,001	-	-	11,358,606	-	20,861,119	32,219,725
452	Kab. Mamberamo Raya	830,362	-	4,491,265	765,936	6,087,563	18,781,605	-	13,947,016	-	-	32,728,621
453	Provinsi Maluku Utara	-	-	50,511,194	-	50,511,194	15,257,869	12,204,524	15,651,979	-	15,428,321	58,542,693
454	Kab. Halmahera Tengah	714,277	201,753	3,300,641	529,100	4,745,771	21,629,467	-	13,589,495	-	-	35,218,962
455	Kota Ternate	2,103,571	201,199	2,250,032	1,552,028	6,106,830	-	-	-	-	19,506,917	19,506,917
456	Kab. Halmahera Barat	-	100,600	2,903,251	320,814	3,324,665	17,868,574	-	-	-	-	17,868,574
457	Kab. Halmahera Timur	-	219,215	52,852,409	1,007,810	54,079,434	12,462,538	-	-	-	-	12,462,538
458	Kab. Halmahera Selatan	-	-	90,983,618	2,015,620	92,999,238	19,461,621	-	-	-	22,409,156	41,870,777
459	Kab. Halmahera Utara	-	286,709	38,713,893	401,915	39,402,517	22,969,024	-	-	-	-	22,969,024
460	Kab. Kepulauan Sula	-	73,530,329	240,611	-	73,770,940	21,094,057	-	12,416,788	-	-	33,510,845
461	Kota Tidore Kepulauan	3,308,908	-	4,723,689	-	8,032,597	19,167,270	9,899,976	-	-	22,697,388	50,854,634
462	Kab. Pulau Morotai	-	112,327	41,047,349	347,549	41,507,225	16,489,188	10,409,532	10,432,542	-	21,274,104	58,605,366
463	Kab. Pulau Taliabu	1,201,938	571,320	899,591	540,038	3,212,887	16,966,807	-	15,040,640	-	-	32,007,447

*(Handwritten signatures and marks)*

**RINCIAN DANA ALOKASI KHUSUS (DAK) FISIK  
TAHUN ANGGARAN 2023  
MENURUT PROVINSI/KABUPATEN/KOTA**

*(Dalam ribuan rupiah)*

No	Nama Daerah	Bidang DAK Fisik									
		Air Minum			Sanitasi			Perumahan dan Permukiman		Irigasi	
		Air Minum Mendukung Peningkatan Kualitas SDM	Tematik Pengentasan Permukiman Kumuh Terpadu	Subtotal Air Minum	Sanitasi Mendukung Peningkatan Kualitas SDM	Tematik Pengentasan Permukiman Kumuh Terpadu	Subtotal Sanitasi	Tematik Pengentasan Permukiman Kumuh Terpadu	Tematik Pengembangan Food Estate	Tematik Penguatan Kawasan Sentra Produksi Pangan (Pertanian, Perikanan, dan Hewan)	Subtotal Irigasi
406	Kab. Sumbawa Barat	7,489,611	-	7,489,611	5,077,405	-	5,077,405	-	-	-	-
407	Kab. Lombok Utara	5,731,446	-	5,731,446	8,114,343	-	8,114,343	-	-	-	-
408	Provinsi Nusa Tenggara Timur	-	-	-	-	-	-	-	4,784,830	-	4,784,830
409	Kab. Alor	12,171,646	-	12,171,646	6,448,291	-	6,448,291	-	-	-	-
410	Kab. Belu	9,299,145	-	9,299,145	8,378,921	-	8,378,921	-	4,516,693	-	4,516,693
411	Kab. Ende	5,566,350	-	5,566,350	7,908,290	-	7,908,290	-	-	-	-
412	Kab. Flores Timur	8,435,735	-	8,435,735	7,535,545	-	7,535,545	-	-	-	-
413	Kab. Kupang	11,891,630	-	11,891,630	7,254,200	-	7,254,200	-	10,082,652	-	10,082,652
414	Kab. Lembata	2,676,477	-	2,676,477	5,781,706	-	5,781,706	-	-	-	-
415	Kab. Manggarai	6,222,261	-	6,222,261	7,906,965	-	7,906,965	-	6,404,699	-	6,404,699
416	Kab. Ngada	6,023,902	-	6,023,902	5,378,509	-	5,378,509	-	-	-	-
417	Kab. Sikka	5,987,581	-	5,987,581	5,701,699	-	5,701,699	-	-	-	-
418	Kab. Sumba Barat	8,582,800	-	8,582,800	6,828,648	-	6,828,648	-	9,588,260	-	9,588,260
419	Kab. Sumba Timur	10,899,514	-	10,899,514	4,051,919	-	4,051,919	-	6,778,196	-	6,778,196
420	Kab. Timor Tengah Selatan	11,339,609	-	11,339,609	10,124,344	-	10,124,344	-	-	-	-
421	Kab. Timor Tengah Utara	-	-	-	7,406,666	-	7,406,666	-	2,750,733	-	2,750,733
422	Kota Kupang	497,970	-	497,970	4,001,895	-	4,001,895	-	-	-	-
423	Kab. Rote Ndao	2,797,718	-	2,797,718	3,453,740	-	3,453,740	-	-	6,016,214	6,016,214
424	Kab. Manggarai Barat	6,422,511	-	6,422,511	6,692,639	-	6,692,639	-	13,419,360	-	13,419,360
425	Kab. Nagekeo	8,521,633	-	8,521,633	3,036,255	-	3,036,255	-	-	-	-
426	Kab. Sumba Barat Daya	11,806,460	-	11,806,460	10,952,206	-	10,952,206	-	2,074,515	-	2,074,515
427	Kab. Sumba Tengah	8,188,102	-	8,188,102	6,428,989	-	6,428,989	-	5,628,801	-	5,628,801
428	Kab. Manggarai Timur	10,939,187	-	10,939,187	8,462,892	-	8,462,892	-	5,291,637	-	5,291,637
429	Kab. Sabu Raijua	3,701,006	-	3,701,006	3,188,068	-	3,188,068	-	-	-	-
430	Kab. Malaka	8,781,008	-	8,781,008	6,810,858	-	6,810,858	-	-	-	-
431	Provinsi Maluku	-	-	-	-	-	-	-	-	41,381,901	41,381,901
432	Kab. Kepulauan Tanimbar	-	-	-	-	-	-	-	-	-	-
433	Kab. Maluku Tengah	-	-	-	-	-	-	-	-	7,499,148	7,499,148
434	Kab. Maluku Tenggara	-	-	-	-	1,369,042	1,369,042	20,644,156	-	4,996,323	4,996,323
435	Kab. Buru	-	-	-	-	-	-	-	-	-	-
436	Kota Ambon	-	-	-	-	-	-	-	-	-	-
437	Kab. Seram Bagian Barat	-	-	-	-	-	-	-	-	-	-
438	Kab. Seram Bagian Timur	-	-	-	-	-	-	-	-	-	-
439	Kab. Kepulauan Aru	-	-	-	-	-	-	-	-	-	-
440	Kota Tual	-	-	-	-	-	-	-	-	-	-
441	Kab. Maluku Barat Daya	-	-	-	-	-	-	-	-	-	-
442	Kab. Buru Selatan	-	-	-	-	-	-	-	-	-	-
443	Provinsi Papua	-	-	-	-	-	-	-	-	-	-
444	Kab. Biak Numfor	-	-	-	-	-	-	-	-	-	-
445	Kab. Jayapura	-	-	-	-	-	-	-	1,889,215	-	1,889,215
446	Kab. Kepulauan Yapen	-	-	-	-	-	-	-	-	-	-
447	Kota Jayapura	-	-	-	-	-	-	-	-	-	-
448	Kab. Sarmi	-	-	-	-	-	-	-	-	-	-
449	Kab. Keerom	-	-	-	-	-	-	-	-	-	-
450	Kab. Waropen	-	-	-	-	-	-	-	-	-	-
451	Kab. Supiori	-	-	-	-	-	-	-	-	-	-
452	Kab. Mamberamo Raya	-	-	-	-	-	-	-	-	-	-
453	Provinsi Maluku Utara	-	-	-	-	-	-	-	-	32,817,955	32,817,955
454	Kab. Halmahera Tengah	-	-	-	-	-	-	-	-	-	-
455	Kota Ternate	-	415,000	415,000	-	1,040,000	1,040,000	10,977,000	-	-	-
456	Kab. Halmahera Barat	-	-	-	-	-	-	-	-	-	-
457	Kab. Halmahera Timur	-	-	-	-	-	-	-	-	-	-
458	Kab. Halmahera Selatan	-	-	-	-	-	-	-	-	-	-
459	Kab. Halmahera Utara	-	-	-	-	-	-	-	-	-	-
460	Kab. Kepulauan Sula	-	-	-	-	-	-	-	-	-	-
461	Kota Tidore Kepulauan	-	-	-	-	-	-	-	-	19,600,000	19,600,000
462	Kab. Pulau Morotai	-	-	-	-	-	-	-	-	-	-
463	Kab. Pulau Taliabu	-	-	-	-	-	-	-	-	-	-


**RINCIAN DANA ALOKASI KHUSUS (DAK) FISIK  
TAHUN ANGGARAN 2023  
MENURUT PROVINSI/KABUPATEN/KOTA**

*(Dalam ribuan rupiah)*

No	Nama Daerah	Bidang DAK Fisik													TOTAL DAK FISIK
		Pertanian			Kelautan dan Perikanan	Perdagangan	Industri Kecil dan Menengah	Pariwisata	Lingkungan Hidup	Transportasi Perairan	Transportasi Perdesaan	Kebutanan	Usaha Mikro, Kecil, dan Menengah	Infrastruktur Energi Terbarukan	
		Tematik Pengembangan Food Estate	Tematik Penguatan Kawasan Sentra Produksi Pangan (Pertanian, Perikanan, dan Hewan)	Subtotal Pertanian	Tematik Penguatan Kawasan Sentra Produksi Pangan (Pertanian, Perikanan, dan Hewan)	Tematik Penguatan Destinasi Pariwisata Prioritas	Tematik Penguatan Destinasi Pariwisata Prioritas	Tematik Penguatan Destinasi Pariwisata Prioritas	Tematik Penguatan Destinasi Pariwisata Prioritas	Tematik Penguatan Destinasi Pariwisata Prioritas	Tematik Peningkatan Konektivitas dan Elektrifikasi di Daerah Afirmasi	Tematik Peningkatan Konektivitas dan Elektrifikasi di Daerah Afirmasi	Tematik Pengembangan Food Estate	Tematik Penguatan Destinasi Pariwisata Prioritas	
406	Kab. Sumbawa Barat	-	-	-	-	-	-	-	-	-	-	-	-	-	54,990,535
407	Kab. Lombok Utara	-	-	-	-	-	-	-	-	-	-	-	-	-	95,963,825
408	Provinsi Nusa Tenggara Timur	-	17,015,773	17,015,773	31,926,486	-	-	10,639,141	15,574,937	-	-	-	-	-	474,830,817
409	Kab. Alor	-	-	-	-	-	-	-	7,465,426	1,740,120	713,740	-	-	-	121,458,558
410	Kab. Belu	5,241,675	-	5,241,675	-	-	-	19,246,788	1,676,452	1,812,773	-	-	-	-	129,927,395
411	Kab. Ende	-	-	-	-	-	-	-	-	-	-	-	-	-	79,530,539
412	Kab. Flores Timur	-	15,600,000	15,600,000	-	-	-	-	-	-	-	-	-	-	111,819,969
413	Kab. Kupang	25,044,122	-	25,044,122	-	-	-	-	-	-	-	-	-	-	142,325,863
414	Kab. Lembata	-	-	-	-	-	-	-	-	-	16,240,057	-	-	-	103,844,039
415	Kab. Manggarai	8,091,249	1,400,000	9,491,249	-	-	-	-	-	-	-	-	-	-	135,485,418
416	Kab. Ngada	-	-	-	-	-	-	2,081,978	2,218,794	2,687,214	-	-	-	8,113,277	100,509,827
417	Kab. Sikka	-	-	-	-	-	-	-	-	-	-	-	-	-	97,647,247
418	Kab. Sumba Barat	5,948,360	-	5,948,360	-	-	-	-	-	-	-	-	-	-	155,865,241
419	Kab. Sumba Timur	4,191,545	-	4,191,545	1,050,000	-	-	-	-	-	20,510,253	-	-	-	135,237,899
420	Kab. Timor Tengah Selatan	-	-	-	-	-	-	-	-	-	-	-	-	-	201,752,674
421	Kab. Timor Tengah Utara	6,741,475	-	6,741,475	-	-	-	-	-	-	-	-	-	-	80,285,976
422	Kota Kupang	-	-	-	-	-	-	-	-	-	-	-	-	-	24,028,315
423	Kab. Rote Ndao	-	18,330,109	18,330,109	6,967,797	-	-	1,845,782	1,139,591	713,740	-	-	-	-	168,514,017
424	Kab. Manggarai Barat	20,100,808	-	20,100,808	-	-	-	11,944,682	7,589,997	1,766,259	-	-	-	-	361,322,619
425	Kab. Nagekeo	-	-	-	-	-	-	-	-	-	-	-	-	-	48,914,902
426	Kab. Sumba Barat Daya	2,745,397	-	2,745,397	-	-	-	-	-	-	-	-	-	-	202,694,444
427	Kab. Sumba Tengah	2,542,034	-	2,542,034	-	-	-	-	-	-	-	-	-	-	120,898,352
428	Kab. Manggarai Timur	16,248,683	-	16,248,683	-	-	-	-	-	-	-	-	-	-	245,638,607
429	Kab. Sabu Raijua	-	-	-	-	-	-	-	-	-	12,000,000	-	-	-	101,140,144
430	Kab. Malaka	-	-	-	-	-	-	-	-	-	-	-	-	-	172,998,198
431	Provinsi Maluku	-	7,805,691	7,805,691	42,520,861	-	-	-	-	-	21,035,865	-	-	-	407,724,186
432	Kab. Kepulauan Tanimbar	-	-	-	-	-	-	-	-	-	5,518,483	11,312,389	-	-	75,299,220
433	Kab. Maluku Tengah	-	9,577,021	9,577,021	12,773,836	-	-	-	-	-	-	-	-	-	157,668,449
434	Kab. Maluku Tenggara	-	4,187,917	4,187,917	11,753,743	-	-	-	-	-	-	-	-	-	231,937,207
435	Kab. Buru	-	-	-	-	-	-	-	-	-	-	-	-	-	58,006,807
436	Kota Ambon	-	-	-	-	-	-	-	-	-	-	-	-	-	26,098,778
437	Kab. Seram Bagian Barat	-	-	-	-	-	-	-	-	-	-	-	-	-	68,993,382
438	Kab. Seram Bagian Timur	-	-	-	-	-	-	-	-	-	15,230,000	-	-	-	94,539,551
439	Kab. Kepulauan Aru	-	6,478,428	6,478,428	12,983,009	-	-	-	-	-	-	-	-	-	96,271,969
440	Kota Tual	-	-	-	-	-	-	-	-	-	-	-	-	-	30,323,808
441	Kab. Maluku Barat Daya	-	800,000	800,000	2,811,000	-	-	-	-	-	-	-	-	-	84,855,577
442	Kab. Buru Selatan	-	-	-	-	-	-	-	-	-	24,786,077	-	-	-	49,554,575
443	Provinsi Papua	-	7,995,949	7,995,949	5,583,623	-	-	-	-	-	-	-	-	-	195,899,501
444	Kab. Biak Numfor	-	-	-	-	-	-	9,953,902	21,723,091	3,940,369	-	-	1,136,468	-	211,653,300
445	Kab. Jayapura	1,214,373	-	1,214,373	-	-	-	-	-	-	-	-	-	-	133,518,075
446	Kab. Kepulauan Yapen	-	2,689,066	2,689,066	8,312,059	-	-	1,493,085	5,082,272	2,907,585	-	-	-	-	178,344,557
447	Kota Jayapura	-	-	-	4,260,000	-	-	-	-	-	-	-	-	-	50,587,055
448	Kab. Sarmi	-	-	-	-	-	-	-	-	-	-	-	-	-	70,365,062
449	Kab. Keerom	-	-	-	-	-	-	-	-	-	-	-	-	-	71,950,630
450	Kab. Waropen	-	-	-	-	-	-	-	-	-	-	-	-	-	108,335,844
451	Kab. Supiori	-	5,314,616	5,314,616	10,872,725	-	-	-	-	-	-	-	-	-	98,291,051
452	Kab. Mamberamo Raya	-	-	-	-	-	-	-	-	-	6,000,000	-	-	-	94,928,825
453	Provinsi Maluku Utara	-	15,492,965	15,492,965	39,052,317	-	-	-	-	-	6,739,215	-	-	-	383,741,336
454	Kab. Halmahera Tengah	-	-	-	-	-	-	-	-	-	6,342,628	-	-	-	61,769,545
455	Kota Ternate	-	1,238,450	1,238,450	12,747,957	-	-	-	-	-	-	-	-	-	60,005,264
456	Kab. Halmahera Barat	-	-	-	-	-	-	-	-	-	-	-	-	-	39,782,151
457	Kab. Halmahera Timur	-	-	-	5,558,000	-	-	-	-	-	-	-	-	-	85,816,102
458	Kab. Halmahera Selatan	-	22,657,228	22,657,228	6,942,647	-	-	-	-	-	-	-	-	-	175,287,474
459	Kab. Halmahera Utara	-	-	-	2,960,000	-	-	-	-	-	-	-	-	-	81,540,100
460	Kab. Kepulauan Sula	-	-	-	2,426,000	-	-	-	-	-	11,000,000	-	-	-	173,224,152
461	Kota Tidore Kepulauan	-	13,376,888	13,376,888	14,592,843	-	-	8,407,600	2,591,933	1,789,283	-	-	-	7,141,394	143,660,294
462	Kab. Pulau Morotai	-	20,992,732	20,992,732	7,886,992	-	-	10,369,563	6,312,514	742,663	-	-	-	-	180,862,689
463	Kab. Pulau Taliabu	-	-	-	-	-	-	-	-	-	-	-	-	-	88,822,410

*(Handwritten signatures and marks)*



**RINCIAN DANA ALOKASI KHUSUS (DAK) FISIK  
TAHUN ANGGARAN 2023  
MENURUT PROVINSI/KABUPATEN/KOTA**

*(Dalam ribuan rupiah)*

No	Nama Daerah	Bidang DAK Fisik									
		Pendidikan									
		PAUD	SD	SMP	SKB	SMA	SLB	SMK	Perpustakaan	Subtotal Pendidikan	
464	Provinsi Banten	-	-	-	-	43,210,133	-	1,869,169	62,677,911	-	107,757,213
465	Kab. Lebak	1,229,080	16,013,728	6,097,233	-	-	-	-	-	-	23,340,041
466	Kab. Pandeglang	504,071	7,846,099	3,111,796	-	-	-	-	-	-	11,461,966
467	Kab. Serang	587,864	12,170,706	21,712,374	-	-	-	-	-	-	34,470,944
468	Kab. Tangerang	1,208,530	29,330,593	18,824,577	-	-	-	-	-	-	49,363,700
469	Kota Cilegon	-	9,276,859	3,158,663	1,009,477	-	-	-	-	-	13,444,999
470	Kota Tangerang	-	-	-	-	-	-	-	-	-	-
471	Kota Serang	1,220,717	2,482,943	1,598,037	-	-	-	-	285,000	-	5,586,697
472	Kota Tangerang Selatan	1,442,586	5,241,689	8,687,622	-	-	-	-	-	-	15,371,897
473	Provinsi Kepulauan Bangka Belitung	-	-	-	-	33,103,351	-	11,794,167	40,737,835	-	85,635,353
474	Kab. Bangka	744,208	1,183,544	1,790,676	-	-	-	-	-	-	3,718,428
475	Kab. Belitung	617,003	1,298,155	2,555,630	-	-	-	-	-	-	4,470,788
476	Kota Pangkal Pinang	1,205,094	4,878,603	4,554,280	200,000	-	-	-	-	-	10,837,977
477	Kab. Bangka Selatan	1,080,409	3,784,047	6,449,065	587,160	-	-	-	-	10,000,000	21,900,681
478	Kab. Bangka Tengah	298,640	3,318,719	3,655,203	-	-	-	-	-	10,797,900	18,070,462
479	Kab. Bangka Barat	461,761	5,182,856	6,126,979	-	-	-	-	-	500,000	12,271,596
480	Kab. Belitung Timur	330,000	1,204,341	2,902,560	-	-	-	-	-	-	4,436,901
481	Provinsi Gorontalo	-	-	-	-	29,854,837	-	-	33,628,846	304,858	63,788,541
482	Kab. Boalemo	-	5,129,256	9,612,042	-	-	-	-	-	-	14,741,298
483	Kab. Gorontalo	1,323,234	16,937,091	3,254,109	2,118,524	-	-	-	-	-	23,632,958
484	Kota Gorontalo	448,347	1,444,325	3,559,852	-	-	-	-	-	-	5,452,524
485	Kab. Pohuwato	1,216,320	6,601,410	3,063,638	-	-	-	-	-	-	10,881,368
486	Kab. Bone Bolango	1,177,848	3,576,410	2,823,025	474,368	-	-	-	-	-	8,051,651
487	Kab. Gorontalo Utara	1,237,486	19,565,621	10,367,880	-	-	-	-	-	508,096	31,679,083
488	Provinsi Kepulauan Riau	-	-	-	-	50,606,470	-	12,147,939	43,241,166	-	105,995,575
489	Kab. Natuna	666,252	3,919,089	9,031,903	-	-	-	-	-	-	13,617,244
490	Kab. Kepulauan Anambas	352,277	4,914,958	2,943,253	-	-	-	-	-	-	8,210,488
491	Kab. Karimun	516,544	14,638,039	4,701,876	-	-	-	-	-	-	19,856,459
492	Kota Batam	313,500	12,384,916	18,801,202	-	-	-	-	-	-	31,499,618
493	Kota Tanjung Pinang	474,598	4,607,736	1,356,316	-	-	-	-	-	-	6,438,650
494	Kab. Lingga	424,166	5,937,128	8,524,007	-	-	-	-	-	-	14,885,301
495	Kab. Bintan	558,013	4,838,734	6,069,027	-	-	-	-	-	-	11,465,774
496	Provinsi Papua Barat	-	-	-	-	-	-	-	-	-	-
497	Kab. Fak Fak	-	7,947,928	4,792,999	-	-	-	-	-	-	12,740,927
498	Kab. Manokwari	651,758	16,589,412	11,535,534	-	22,003,262	-	4,882,335	-	-	55,662,301
499	Kab. Sorong	1,030,492	10,486,871	10,436,557	-	4,415,017	-	4,367,497	508,096	-	31,244,530
500	Kota Sorong	623,530	1,402,687	2,745,551	-	6,219,296	-	-	-	-	14,448,404
501	Kab. Raja Ampat	388,827	24,116,811	8,101,646	-	-	-	-	-	-	32,607,284
502	Kab. Sorong Selatan	-	11,327,000	10,805,679	-	3,962,825	-	7,225,924	-	-	33,321,428
503	Kab. Teluk Bintuni	326,869	2,490,270	1,995,542	850,640	21,066,759	-	-	-	-	26,730,080
504	Kab. Teluk Wondama	-	4,010,987	2,205,171	718,940	10,382,725	-	-	-	-	17,317,823
505	Kab. Kaimana	718,636	5,032,150	1,878,045	-	-	-	-	-	-	7,628,831
506	Kab. Maybrat	-	6,972,966	8,420,724	-	2,856,997	-	-	1,016,193	-	19,266,880
507	Kab. Tambrauw	-	11,404,957	15,038,254	-	4,825,345	-	-	-	-	31,268,556
508	Kab. Manokwari Selatan	-	10,954,334	1,350,908	-	4,266,930	-	9,383,568	-	-	25,955,740
509	Kab. Pegunungan Arfak	-	27,982,659	6,116,990	-	-	-	2,984,442	-	-	37,084,091
510	Provinsi Sulawesi Barat	-	-	-	-	53,750,593	-	118,882,995	-	-	172,633,588
511	Kab. Majene	626,569	9,095,167	5,901,881	456,132	-	-	-	-	-	16,079,749
512	Kab. Mamuju	1,245,098	17,416,904	15,556,150	-	-	-	-	-	-	34,218,152
513	Kab. Polewali Mandar	1,370,744	26,226,365	9,589,188	-	-	-	-	500,000	-	37,686,297
514	Kab. Mamas	-	5,862,630	6,731,464	-	-	-	-	10,800,000	-	23,394,094
515	Kab. Pasangkayu	467,212	15,488,986	7,290,622	-	-	-	-	-	-	23,246,820
516	Kab. Mamuju Tengah	630,901	11,087,328	8,465,030	-	-	-	-	11,000,000	-	31,183,259
517	Provinsi Kalimantan Utara	-	-	-	-	32,752,635	-	4,979,482	52,323,311	-	90,055,428
518	Kab. Bulungan	600,359	6,848,779	26,181,632	-	-	-	-	-	-	33,630,770
519	Kab. Malinau	420,928	2,204,217	7,206,473	-	-	-	-	-	-	9,831,618
520	Kab. Nunukan	642,974	2,173,114	6,493,682	-	-	-	-	-	-	9,309,770
521	Kota Tarakan	590,188	2,451,859	5,060,040	-	-	-	-	-	-	8,102,087

*(Handwritten signatures and marks)*

**RINCIAN DANA ALOKASI KHUSUS (DAK) FISIK  
TAHUN ANGGARAN 2023  
MENURUT PROVINSI/KABUPATEN/KOTA**

*(Dalam ribuan rupiah)*

No	Nama Daerah	Bidang DAK Fisik									
		Kesehatan					Jalan				
		Pengutan Penurunan Angka Kematian Ibu, Bayi, dan Intervensi Stunting	Pengendalian Penyakit	Pengutan Sistem Kesehatan	Keluarga Berencana	Subtotal Kesehatan	Jalan Mendukung Konektivitas Daerah	Tematik Penguatan Destinasi Pariwisata Prioritas	Tematik Peningkatan Konektivitas dan Elektrifikasi di Daerah Afirmasi	Tematik Pengembangan Food Estate	Tematik Penguatan Kawasan Sentra Produksi Pangan (Pertanian, Perikanan, dan Hewan)
464	Provinsi Banten	-	-	25,092,631	-	25,092,631	-	-	-	-	-
465	Kab. Lebak	1,335,678	397,810	-	1,914,839	3,648,327	-	-	-	-	-
466	Kab. Pandeglang	14,001,990	-	4,214,115	2,015,620	20,231,725	-	-	-	21,568,011	21,568,011
467	Kab. Serang	15,447,085	3,348,791	2,100,414	478,710	21,375,000	-	-	-	-	-
468	Kab. Tangerang	24,102,306	1,882,528	4,265,810	909,549	31,160,193	-	-	-	-	-
469	Kota Cilegon	120,478	97,443	17,140,940	239,355	17,598,216	-	-	-	-	-
470	Kota Tangerang	8,345,826	1,561,844	725,194	180,569	10,813,433	-	-	-	-	-
471	Kota Serang	4,070,281	2,067,315	10,531,920	1,148,903	17,818,419	-	-	-	-	-
472	Kota Tangerang Selatan	9,087,477	1,792,652	3,966,754	1,531,871	16,378,754	-	-	-	-	-
473	Provinsi Kepulauan Bangka Belitung	-	-	23,931,571	-	23,931,571	-	10,017,338	-	19,232,654	29,249,992
474	Kab. Bangka	8,504,411	123,799	3,228,767	-	11,856,977	16,229,224	-	-	-	16,229,224
475	Kab. Belitung	-	-	24,065,368	-	24,065,368	-	10,576,844	-	19,159,873	29,736,717
476	Kota Pangkal Pinang	8,328,472	357,156	74,281,231	120,937	83,087,796	-	-	-	-	-
477	Kab. Bangka Selatan	6,985,793	350,635	31,281,591	-	38,618,019	18,886,477	10,521,868	-	24,983,134	54,391,479
478	Kab. Bangka Tengah	-	204,233	-	-	204,233	16,982,000	-	-	-	16,982,000
479	Kab. Bangka Barat	-	244,925	16,535,225	-	16,780,150	-	10,408,507	-	-	10,408,507
480	Kab. Belitung Timur	-	122,652	604,631	-	727,283	-	10,032,741	-	-	10,032,741
481	Provinsi Gorontalo	-	-	-	-	-	21,259,633	-	10,761,607	-	25,777,088
482	Kab. Boalemo	-	687,784	2,079,980	-	2,767,764	39,372,411	-	-	19,724,556	57,998,328
483	Kab. Gorontalo	-	1,148,771	47,589,343	-	48,738,114	39,163,502	-	-	-	59,096,967
484	Kota Gorontalo	7,900,015	513,314	25,291,861	103,401	33,808,591	2,273,039	-	-	-	39,163,502
485	Kab. Pohuwato	-	1,014,532	829,890	-	1,844,422	15,545,798	-	-	-	2,273,039
486	Kab. Bone Bolango	-	1,072,050	3,893,648	1,951,621	6,917,319	45,294,260	-	-	-	45,294,260
487	Kab. Gorontalo Utara	-	327,065	-	-	327,065	21,226,708	-	12,836,395	-	34,063,103
488	Provinsi Kepulauan Riau	-	-	107,990,899	-	107,990,899	-	11,836,427	-	25,512,848	51,334,067
489	Kab. Natuna	-	-	34,883,493	-	34,883,493	20,298,607	8,545,208	-	-	42,274,459
490	Kab. Kepulauan Anambas	1,553,475	-	42,924,014	-	44,477,489	7,098,904	-	-	23,196,775	41,548,146
491	Kab. Karimun	-	55,196	18,177,229	-	18,232,425	21,145,282	-	11,503,187	-	32,648,469
492	Kota Batam	1,144,127	677,354	2,702,429	957,420	5,481,330	-	-	-	-	-
493	Kota Tanjung Pinang	-	-	610,553	-	610,553	-	9,064,600	-	-	9,064,600
494	Kab. Lingga	-	516,850	3,507,620	-	4,024,470	21,662,597	-	-	-	21,662,597
495	Kab. Bintan	-	52,760	433,813	347,694	834,267	16,039,270	-	-	-	16,039,270
496	Provinsi Papua Barat	-	-	34,051,755	-	34,051,755	15,191,749	13,987,739	-	13,514,369	65,981,788
497	Kab. Fak Fak	-	217,404	53,310,300	765,936	54,293,640	15,961,740	-	-	-	28,063,108
498	Kab. Manokwari	-	52,841	15,845,444	1,773,746	17,672,031	22,161,244	14,640,092	-	-	52,969,264
499	Kab. Sorong	-	698,573	94,697,565	1,069,382	96,465,520	23,159,102	15,587,467	-	26,457,300	82,406,071
500	Kota Sorong	7,521,062	-	2,107,721	765,936	10,394,719	-	13,490,669	-	-	13,490,669
501	Kab. Raja Ampat	5,718,926	639,127	19,713,222	720,584	26,791,859	-	12,311,672	-	23,674,315	50,784,955
502	Kab. Sorong Selatan	-	-	67,975,240	846,560	68,821,800	20,768,381	-	-	-	35,947,955
503	Kab. Teluk Bintuni	-	477,848	77,249,369	478,710	78,205,927	-	-	-	-	-
504	Kab. Teluk Wondama	491,865	-	95,214,718	727,179	96,433,762	21,232,199	12,492,142	-	15,866,853	49,591,194
505	Kab. Kaimana	1,806,416	113,231	3,284,879	322,499	5,527,025	-	-	-	14,789,413	14,789,413
506	Kab. Maybrat	3,368,230	336,981	95,274,385	727,179	99,706,775	18,549,048	-	-	-	33,191,939
507	Kab. Tambrauw	325,099	92,374	67,745,046	846,560	69,009,079	24,212,853	15,771,902	-	-	57,427,090
508	Kab. Manokwari Selatan	655,820	-	622,737	812,730	2,091,287	21,589,983	-	-	-	37,324,094
509	Kab. Pegunungan Arfak	1,475,594	-	16,752,777	-	18,228,371	24,943,479	-	-	-	41,045,951
510	Provinsi Sulawesi Barat	-	-	90,282,347	-	90,282,347	24,966,214	-	-	20,370,611	45,336,825
511	Kab. Majene	3,262,404	-	27,064,015	2,138,763	32,465,182	17,828,114	-	-	-	17,828,114
512	Kab. Mamuju	2,572,128	161,036	55,822,447	2,015,620	60,571,231	35,378,778	-	-	-	35,378,778
513	Kab. Polewali Mandar	11,179,073	306,727	38,273,968	1,864,449	51,624,217	17,230,719	-	-	17,560,719	34,791,438
514	Kab. Mamasa	4,800,068	438,460	23,089,112	2,138,763	30,466,403	20,630,768	-	-	20,465,900	41,096,668
515	Kab. Pasangkayu	715,770	136,911	22,713,899	2,138,763	25,705,343	40,597,606	-	-	-	40,597,606
516	Kab. Mamuju Tengah	577,910	308,236	25,111,240	1,390,196	27,387,582	21,462,280	-	-	-	21,462,280
517	Provinsi Kalimantan Utara	-	-	7,551,046	-	7,551,046	23,252,300	-	17,724,289	27,017,804	67,994,393
518	Kab. Bulungan	-	905,468	20,243,699	226,757	21,375,924	18,529,751	-	-	-	18,529,751
519	Kab. Malinau	-	699,919	12,588,506	-	13,288,425	23,317,324	-	-	-	41,078,871
520	Kab. Nunukan	-	559,420	41,569,130	377,929	42,506,479	18,951,824	-	-	19,480,286	49,555,081
521	Kota Tarakan	-	1,217,762	518,010	609,725	2,345,497	18,577,245	-	-	-	18,577,245

*(Handwritten marks)*

**RINCIAN DANA ALOKASI KHUSUS (DAK) FISIK  
TAHUN ANGGARAN 2023  
MENURUT PROVINSI/KABUPATEN/KOTA**

*(Dalam ribuan rupiah)*

No	Nama Daerah	Bidang DAK Fisik										
		Air Minum			Sanitasi			Perumahan dan Permukiman	Irigasi			
		Air Minum Mendukung Peningkatan Kualitas SDM	Tematik Pengentasan Permukiman Kumuh Terpadu	Subtotal Air Minum	Sanitasi Mendukung Peningkatan Kualitas SDM	Tematik Pengentasan Permukiman Kumuh Terpadu	Subtotal Sanitasi	Tematik Pengentasan Permukiman Kumuh Terpadu	Tematik Pengembangan Food Estate	Tematik Penguatan Kawasan Sentra Produksi Pangan (Pertanian, Perikanan, dan Hewan)	Subtotal Irigasi	
464	Provinsi Banten	-	-	-	-	-	-	-	-	-	2,499,716	2,499,716
465	Kab. Lebak	13,314,566	-	13,314,566	6,653,151	-	6,653,151	-	-	-	-	-
466	Kab. Pandeglang	7,910,738	-	7,910,738	7,003,317	-	7,003,317	-	-	10,391,129	10,391,129	
467	Kab. Serang	14,192,120	-	14,192,120	6,757,701	-	6,757,701	-	-	5,281,740	5,281,740	
468	Kab. Tangerang	1,655,747	-	1,655,747	1,520,720	-	1,520,720	-	-	-	-	
469	Kota Cilegon	3,884,159	-	3,884,159	-	-	-	-	-	-	-	
470	Kota Tangerang	-	-	-	549,871	-	549,871	-	-	-	-	
471	Kota Serang	15,000,000	-	15,000,000	4,937,301	-	4,937,301	-	-	-	-	
472	Kota Tangerang Selatan	-	-	-	-	-	-	-	-	-	-	
473	Provinsi Kepulauan Bangka Belitung	-	-	-	-	-	-	-	-	22,947,153	22,947,153	
474	Kab. Bangka	-	-	-	-	-	-	-	-	-	-	
475	Kab. Belitung	-	-	-	-	-	-	-	-	-	-	
476	Kota Pangkal Pinang	-	-	-	-	-	-	-	-	-	-	
477	Kab. Bangka Selatan	-	-	-	-	-	-	-	-	6,847,514	6,847,514	
478	Kab. Bangka Tengah	-	-	-	-	-	-	-	-	-	-	
479	Kab. Bangka Barat	-	-	-	-	-	-	-	-	-	-	
480	Kab. Belitung Timur	-	-	-	-	-	-	-	-	-	-	
481	Provinsi Gorontalo	-	-	-	-	-	-	-	-	23,753,327	23,753,327	
482	Kab. Boalemo	-	-	-	-	-	-	-	-	-	-	
483	Kab. Gorontalo	-	-	-	-	-	-	-	-	-	-	
484	Kota Gorontalo	-	-	-	-	-	-	-	-	-	-	
485	Kab. Pohuwato	-	-	-	-	-	-	-	-	21,381,332	21,381,332	
486	Kab. Bone Bolango	-	-	-	-	-	-	-	-	-	-	
487	Kab. Gorontalo Utara	-	-	-	-	-	-	-	-	-	-	
488	Provinsi Kepulauan Riau	-	-	-	-	-	-	-	-	-	-	
489	Kab. Natuna	-	-	-	-	-	-	-	-	-	-	
490	Kab. Kepulauan Anambas	-	-	-	-	-	-	-	-	-	-	
491	Kab. Karimun	-	-	-	-	-	-	-	-	-	-	
492	Kota Batam	-	-	-	-	-	-	-	-	-	-	
493	Kota Tanjung Pinang	-	-	-	-	-	-	-	-	-	-	
494	Kab. Lingga	-	6,359,441	6,359,441	-	1,493,308	1,493,308	8,002,193	-	-	-	
495	Kab. Bintan	-	-	-	-	-	-	-	-	-	-	
496	Provinsi Papua Barat	-	-	-	-	-	-	-	-	30,899,487	30,899,487	
497	Kab. Fak Fak	-	-	-	-	-	-	-	-	-	-	
498	Kab. Manokwari	-	-	-	-	-	-	-	-	-	-	
499	Kab. Sorong	-	-	-	-	-	-	-	-	5,721,339	5,721,339	
500	Kota Sorong	-	-	-	-	-	-	-	-	-	-	
501	Kab. Raja Ampat	-	-	-	-	-	-	-	-	4,284,513	4,284,513	
502	Kab. Sorong Selatan	-	-	-	-	-	-	-	-	-	-	
503	Kab. Teluk Bintuni	-	-	-	-	-	-	-	-	-	-	
504	Kab. Teluk Wondama	-	-	-	-	-	-	-	-	-	-	
505	Kab. Kaimana	-	-	-	-	-	-	-	-	-	-	
506	Kab. Maybrat	-	-	-	-	-	-	-	-	-	-	
507	Kab. Tambrauw	-	-	-	-	-	-	-	-	-	-	
508	Kab. Manokwari Selatan	-	-	-	-	-	-	-	-	-	-	
509	Kab. Pegunungan Arfak	-	-	-	-	-	-	-	-	-	-	
510	Provinsi Sulawesi Barat	-	-	-	-	-	-	-	-	3,274,086	3,274,086	
511	Kab. Majene	6,202,134	-	6,202,134	7,722,934	-	7,722,934	-	-	-	-	
512	Kab. Mamuju	9,668,919	-	9,668,919	7,478,989	-	7,478,989	-	-	-	-	
513	Kab. Polewali Mandar	10,326,617	-	10,326,617	6,193,068	-	6,193,068	-	-	3,542,949	3,542,949	
514	Kab. Mamasa	14,570,793	-	14,570,793	8,274,114	-	8,274,114	-	-	6,933,845	6,933,845	
515	Kab. Pasangkayu	7,376,745	-	7,376,745	10,197,965	-	10,197,965	-	-	-	-	
516	Kab. Mamuju Tengah	7,964,257	-	7,964,257	13,791,435	-	13,791,435	-	-	-	-	
517	Provinsi Kalimantan Utara	-	-	-	-	-	-	-	-	-	-	
518	Kab. Bulungan	-	-	-	-	-	-	-	-	-	-	
519	Kab. Malinau	-	-	-	-	-	-	-	-	-	-	
520	Kab. Nunukan	-	-	-	-	-	-	-	-	929,894	929,894	
521	Kota Tarakan	-	-	-	-	-	-	-	-	-	-	

*(Handwritten signatures and initials)*

**RINCIAN DANA ALOKASI KHUSUS (DAK) FISIK  
TAHUN ANGGARAN 2023  
MENURUT PROVINSI/KABUPATEN/KOTA**

*(Dalam ribuan rupiah)*


No	Nama Daerah	Bidang DAK Fisik													TOTAL DAK FISIK	
		Pertanian			Kelautan dan Perikanan	Perdagangan	Industri Kecil dan Menengah	Pariwisata	Lingkungan Hidup	Transportasi Perairan	Transportasi Perdesaan	Kebutanan	Usaha Mikro, Kecil, dan Menengah	Infrastruktur Energi Terbarukan		
		Tematik Pengembangan Food Estate	Tematik Penguatan Kawasan Sentra Produksi Pangan (Pertanian, Perikanan, dan Hewan)	Subtotal Pertanian	Tematik Penguatan Kawasan Sentra Produksi Pangan (Pertanian, Perikanan, dan Hewan)	Tematik Penguatan Destinasi Pariwisata Prioritas	Tematik Penguatan Destinasi Pariwisata Prioritas	Tematik Penguatan Destinasi Pariwisata Prioritas	Tematik Penguatan Destinasi Pariwisata Prioritas	Tematik Penguatan Destinasi Pariwisata Prioritas	Tematik Peningkatan Konektivitas dan Elektrifikasi di Daerah Afirmasi	Tematik Peningkatan Konektivitas dan Elektrifikasi di Daerah Afirmasi	Tematik Pengembangan Food Estate	Tematik Penguatan Destinasi Pariwisata Prioritas		Tematik Peningkatan Konektivitas dan Elektrifikasi di Daerah Afirmasi
464	Provinsi Banten	-	-	-	10,662,670	-	-	-	-	-	-	-	-	-	-	146,012,230
465	Kab. Lebak	-	-	-	-	-	500,000	2,845,712	1,400,000	-	-	-	-	-	-	51,701,797
466	Kab. Pandeglang	-	13,874,591	13,874,591	7,056,242	-	-	-	-	-	-	-	-	-	-	99,497,719
467	Kab. Serang	-	7,968,515	7,968,515	6,234,727	-	-	-	-	-	-	-	-	-	-	96,280,747
468	Kab. Tangerang	-	-	-	-	-	-	-	-	-	-	-	-	-	-	83,700,360
469	Kota Cilegon	-	-	-	-	-	-	-	-	-	-	-	-	-	-	34,927,374
470	Kota Tangerang	-	-	-	-	-	-	-	-	-	-	-	-	-	-	11,363,304
471	Kota Serang	-	-	-	-	-	-	-	-	-	-	-	-	-	-	43,342,417
472	Kota Tangerang Selatan	-	-	-	-	-	-	-	-	-	-	-	-	-	-	31,750,651
473	Provinsi Kepulauan Bangka Belitung	-	4,783,154	4,783,154	4,277,149	-	-	-	-	-	-	-	-	-	-	170,824,372
474	Kab. Bangka	-	-	-	1,668,000	-	-	-	-	-	-	-	-	-	-	33,472,629
475	Kab. Belitung	-	5,096,716	5,096,716	5,975,838	-	-	1,126,261	2,757,980	-	-	-	-	-	-	73,229,668
476	Kota Pangkal Pinang	-	-	-	-	-	-	-	-	-	-	-	-	-	-	93,925,773
477	Kab. Bangka Selatan	-	36,405,116	36,405,116	3,486,000	-	2,020,642	15,315,415	4,068,645	-	-	-	-	-	-	183,053,511
478	Kab. Bangka Tengah	-	-	-	-	-	-	-	-	-	-	-	-	-	-	35,256,695
479	Kab. Bangka Barat	-	-	-	-	-	9,953,902	2,305,971	1,864,933	-	-	-	-	-	-	53,585,059
480	Kab. Belitung Timur	-	-	-	-	-	500,000	4,780,972	732,536	-	-	-	-	-	-	21,210,433
481	Provinsi Gorontalo	-	9,077,485	9,077,485	11,268,797	-	-	-	-	-	-	-	-	-	-	165,686,478
482	Kab. Boalemo	-	4,198,546	4,198,546	7,209,373	-	-	-	-	-	-	-	-	-	-	88,013,948
483	Kab. Gorontalo	-	-	-	-	-	-	-	-	-	-	-	-	-	-	111,534,574
484	Kota Gorontalo	-	-	-	-	-	-	-	-	-	-	-	-	-	-	41,534,154
485	Kab. Pohuwato	-	19,584,292	19,584,292	9,768,549	-	-	-	-	-	-	-	-	-	-	97,730,932
486	Kab. Bone Bolango	-	-	-	-	-	-	-	-	-	-	-	-	-	-	60,263,230
487	Kab. Gorontalo Utara	-	-	-	-	-	-	-	-	-	5,311,049	-	-	-	-	71,380,300
488	Provinsi Kepulauan Riau	-	4,837,308	4,837,308	5,394,811	-	-	-	-	38,438,099	-	-	-	-	-	313,990,759
489	Kab. Natuna	-	-	-	-	-	-	1,000,001	-	977,492	7,783,268	-	8,198,830	-	-	119,684,079
490	Kab. Kepulauan Anambas	-	2,165,560	2,165,560	7,750,606	-	-	-	-	11,000,000	741,593	-	-	-	-	115,893,882
491	Kab. Karimun	-	-	-	-	-	-	-	-	25,170,971	10,735,000	-	-	-	-	106,643,324
492	Kota Batam	-	-	-	-	-	-	-	-	-	-	-	-	-	-	36,980,948
493	Kota Tanjung Pinang	-	-	-	-	-	8,659,894	2,143,775	1,812,773	-	-	-	-	-	-	28,730,245
494	Kab. Lingga	-	-	-	-	-	-	-	-	-	-	-	-	-	-	56,427,310
495	Kab. Bintan	-	-	-	-	-	-	-	-	-	-	-	-	-	-	28,339,311
496	Provinsi Papua Barat	-	17,811,976	17,811,976	36,945,050	-	-	-	-	-	-	-	-	-	-	185,690,056
497	Kab. Fak Fak	-	-	-	-	-	-	-	-	-	7,877,746	-	-	-	-	102,975,421
498	Kab. Manokwari	-	-	-	-	-	7,017,501	4,496,527	4,749,494	-	7,100,000	-	-	-	-	149,667,118
499	Kab. Sorong	-	513,143	513,143	5,630,685	-	9,174,989	2,402,161	2,368,169	6,658,374	9,307,388	-	-	-	-	251,892,369
500	Kota Sorong	-	-	-	-	-	1,393,546	4,787,637	749,920	-	-	-	-	-	-	45,264,895
501	Kab. Raja Ampat	-	-	-	9,394,293	-	4,976,951	4,461,855	3,420,688	9,489,586	9,992,655	-	-	-	-	156,204,639
502	Kab. Sorong Selatan	-	-	-	-	-	-	-	-	-	6,630,794	-	-	-	-	144,721,977
503	Kab. Teluk Bintuni	-	-	-	-	-	-	-	-	-	-	-	-	-	-	104,936,007
504	Kab. Teluk Wondama	-	-	-	-	-	1,555,434	12,217,281	2,970,652	-	12,999,189	-	-	-	-	193,085,335
505	Kab. Kaimana	-	-	-	-	-	-	-	-	-	8,240,068	-	-	-	-	36,185,337
506	Kab. Maybrat	-	-	-	-	-	-	-	-	-	10,316,817	-	-	-	-	162,482,411
507	Kab. Tambrauw	-	-	-	-	-	-	3,449,415	1,355,119	-	11,400,000	-	-	-	-	173,909,259
508	Kab. Manokwari Selatan	-	-	-	-	-	-	-	-	-	12,502,926	-	-	-	-	77,874,047
509	Kab. Pegunungan Arfak	-	-	-	-	-	-	-	-	-	10,946,713	-	-	-	-	107,305,126
510	Provinsi Sulawesi Barat	-	12,343,925	12,343,925	16,100,314	-	-	-	-	-	-	-	-	-	-	339,971,085
511	Kab. Majene	-	-	-	-	-	-	-	-	-	-	-	-	-	-	80,298,113
512	Kab. Mamuju	-	-	-	-	-	-	-	-	-	-	-	-	-	-	147,316,069
513	Kab. Polewali Mandar	-	20,117,416	20,117,416	7,174,562	-	-	-	-	-	-	-	-	-	-	171,456,564
514	Kab. Mamasa	-	22,001,977	22,001,977	6,049,066	-	-	-	-	-	-	-	-	-	-	152,786,960
515	Kab. Pasangkayu	-	-	-	-	-	-	-	-	-	-	-	-	-	-	107,124,479
516	Kab. Mamuju Tengah	-	-	-	-	-	-	-	-	-	-	-	-	-	-	101,788,813
517	Provinsi Kalimantan Utara	-	-	-	9,090,617	-	-	-	-	4,317,049	-	-	-	-	-	179,008,533
518	Kab. Bulungan	-	-	-	-	-	-	-	-	-	-	-	-	-	-	73,536,445
519	Kab. Malinau	-	-	-	-	-	-	-	-	1,995,000	10,158,073	-	-	-	-	76,351,987
520	Kab. Nunukan	-	4,534,406	4,534,406	9,642,256	-	-	-	-	39,234,831	8,165,250	-	-	-	-	163,877,967
521	Kota Tarakan	-	-	-	-	-	-	-	-	-	-	-	-	-	-	29,024,829

*(Handwritten signatures and marks)*

**RINCIAN DANA ALOKASI KHUSUS (DAK) FISIK  
TAHUN ANGGARAN 2023  
MENURUT PROVINSI/KABUPATEN/KOTA**

*(Dalam ribuan rupiah)*

No	Nama Daerah	Bidang DAK Fisik								
		Pendidikan								
		PAUD	SD	SMP	SKB	SMA	SLB	SMK	Perpustakaan	Subtotal Pendidikan
522	Kab. Tana Tidung	493,693	1,398,425	2,319,053	727,017	-	-	-	-	4,938,188
523	Provinsi Papua Selatan	-	-	-	-	-	-	-	-	-
524	Kab. Merauke	4,278,354	37,657,553	35,608,289	-	7,335,246	-	12,377,427	-	97,256,869
525	Kab. Boven Digoel	-	8,398,876	12,513,534	-	-	-	-	-	20,912,410
526	Kab. Mappi	-	25,810,296	19,147,728	-	2,870,316	-	6,808,568	-	54,636,908
527	Kab. Asmat	-	14,523,066	9,377,289	2,331,128	-	-	-	-	26,231,483
528	Provinsi Papua Tengah	-	-	-	-	-	5,022,021	-	-	5,022,021
529	Kab. Mimika	654,520	2,564,173	3,131,581	-	1,811,374	-	5,192,288	-	13,353,936
530	Kab. Nabire	508,962	8,995,877	2,789,779	-	1,530,135	-	7,719,445	-	21,544,198
531	Kab. Paniai	-	11,974,046	7,927,698	-	5,951,151	-	2,392,010	-	28,244,905
532	Kab. Puncak Jaya	-	3,571,833	3,435,867	-	6,683,796	-	13,477,183	-	27,168,679
533	Kab. Dogiyai	-	22,803,517	3,518,617	1,275,170	10,995,323	-	10,500,122	-	49,092,749
534	Kab. Puncak	-	17,770,551	1,119,745	-	8,310,550	-	-	-	27,200,846
535	Kab. Intan Jaya	-	18,836,070	8,494,581	-	-	-	-	-	27,330,651
536	Kab. Deiyai	-	9,720,960	2,899,900	-	9,986,654	-	7,582,881	-	30,190,395
537	Provinsi Papua Pegunungan	-	-	-	-	-	-	-	-	-
538	Kab. Jayawijaya	2,673,781	10,058,988	8,440,900	-	19,946,555	-	-	-	41,120,224
539	Kab. Yahukimo	-	74,249,547	9,898,808	-	6,225,410	-	5,397,845	-	95,771,610
540	Kab. Pegunungan Bintang	-	25,227,142	15,887,930	-	3,352,477	-	38,374,226	-	82,841,775
541	Kab. Tolikara	-	12,789,951	1,193,952	-	-	-	-	-	13,983,903
542	Kab. Mamberamo Tengah	-	21,544,281	8,079,517	-	-	-	-	-	29,623,798
543	Kab. Yalimo	-	11,082,026	14,546,880	-	3,249,227	-	-	-	28,878,133
544	Kab. Lanny Jaya	-	72,950,015	2,199,038	-	3,086,138	-	-	-	78,235,191
545	Kab. Nduga	-	9,694,249	1,832,140	-	8,886,927	-	-	-	20,413,316
<b>NASIONAL</b>		<b>391.790.744</b>	<b>5.379.606.462</b>	<b>3.832.023.875</b>	<b>58.852.566</b>	<b>2.195.860.011</b>	<b>257.516.757</b>	<b>3.179.649.585</b>	<b>525.000.000</b>	<b>15.820.300.000</b>
<b>JUMLAH DAERAH</b>		<b>440</b>	<b>496</b>	<b>500</b>	<b>77</b>	<b>64</b>	<b>31</b>	<b>55</b>	<b>94</b>	<b>535</b>
<b>TOTAL ALOKASI PROVINSI</b>		<b>-</b>	<b>-</b>	<b>-</b>	<b>-</b>	<b>1.947.642.269</b>	<b>257.516.757</b>	<b>2.991.834.053</b>	<b>1.812.341</b>	<b>5.198.805.420</b>
<b>JUMLAH PROVINSI</b>		<b>-</b>	<b>-</b>	<b>-</b>	<b>-</b>	<b>31</b>	<b>31</b>	<b>31</b>	<b>3</b>	<b>33</b>
<b>TOTAL ALOKASI KAB/KOTA</b>		<b>391.790.744</b>	<b>5.379.606.462</b>	<b>3.832.023.875</b>	<b>58.852.566</b>	<b>248.217.742</b>	<b>-</b>	<b>187.815.532</b>	<b>523.187.659</b>	<b>10.621.494.580</b>
<b>JUMLAH KAB/KOTA</b>		<b>440</b>	<b>496</b>	<b>500</b>	<b>77</b>	<b>33</b>	<b>-</b>	<b>24</b>	<b>91</b>	<b>502</b>





**RINCIAN DANA ALOKASI KHUSUS (DAK) FISIK  
TAHUN ANGGARAN 2023  
MENURUT PROVINSI/KABUPATEN/KOTA**

*(Dalam ribuan rupiah)*

No	Nama Daerah	Bidang DAK Fisik										
		Kesehatan					Jalan					
		Penguatan Penurunan Angka Kematian Ibu, Bayi, dan Intervensi Stunting	Pengendalian Penyakit	Penguatan Sistem Kesehatan	Keluarga Berencana	Subtotal Kesehatan	Jalan Mendukung Konektivitas Daerah	Tematik Penguatan Destinasi Pariwisata Prioritas	Tematik Peningkatan Konektivitas dan Elektrifikasi di Daerah Afirmasi	Tematik Pengembangan Food Estate	Tematik Penguatan Kawasan Sentra Produksi Pangan (Pertanian, Perikanan, dan Hewan)	Subtotal Jalan
522	Kab. Tana Tidung	5,980,622	252,447	-	176,367	6,409,436	22,191,853	-	-	-	-	22,191,853
523	Provinsi Papua Selatan	-	-	-	-	-	-	-	12,741,798	18,452,107	-	31,193,905
524	Kab. Merauke	7,246,791	-	45,837,344	927,185	54,011,320	-	-	29,168,934	-	-	29,168,934
525	Kab. Boven Digoel	-	123,623	7,713,017	534,139	8,370,779	21,762,502	-	-	-	-	21,762,502
526	Kab. Mappi	6,884,677	286,709	10,523,606	907,029	18,602,021	21,238,940	-	15,316,112	25,114,362	-	61,669,414
527	Kab. Asmat	-	95,570	49,670,121	1,007,810	50,773,501	20,182,144	-	13,129,475	-	-	33,311,619
528	Provinsi Papua Tengah	-	-	-	-	-	-	-	-	-	-	-
529	Kab. Mimika	-	191,139	34,788,319	957,420	35,936,878	-	-	-	-	-	-
530	Kab. Nabire	-	291,784	30,849,247	1,007,810	32,148,841	47,816,293	13,594,879	13,859,116	25,629,504	-	100,899,792
531	Kab. Paniai	8,346,794	-	3,565,744	2,138,763	14,051,301	20,598,751	-	14,532,360	-	-	35,131,111
532	Kab. Puncak Jaya	100,650	-	155,162,963	846,560	156,110,173	25,171,407	-	-	-	-	25,171,407
533	Kab. Dogiyai	1,913,338	-	3,111,126	812,730	5,837,194	21,974,895	-	12,402,727	-	-	34,377,622
534	Kab. Puncak	1,690,113	402,398	109,421,498	846,560	112,360,569	23,052,073	-	4,259,040	-	-	27,311,113
535	Kab. Intan Jaya	1,932,478	375,665	5,944,785	503,905	8,756,833	25,166,596	-	18,370,798	-	-	43,537,394
536	Kab. Deiyai	1,788,599	-	14,796,171	2,138,763	18,723,533	23,846,610	-	16,694,055	-	-	40,540,665
537	Provinsi Papua Pegunungan	-	-	-	-	-	-	-	4,430,859	-	-	28,687,218
538	Kab. Jayawijaya	5,491,110	-	123,615,026	1,007,810	130,113,946	21,073,366	-	16,979,460	-	-	38,052,826
539	Kab. Yahukimo	-	800,475	168,469,670	2,015,620	171,285,765	30,019,161	-	46,726,216	-	-	76,745,377
540	Kab. Pegunungan Bintang	11,571,214	704,197	8,894,600	705,366	21,875,377	24,734,584	-	17,723,066	-	-	42,457,650
541	Kab. Tolikara	-	-	126,245,611	1,007,810	127,253,421	-	-	15,463,333	-	-	15,463,333
542	Kab. Mamberamo Tengah	634,094	301,799	3,307,648	377,929	4,621,470	-	-	15,593,588	-	-	15,593,588
543	Kab. Yalimo	1,427,962	402,600	3,364,158	1,007,810	6,202,530	23,866,653	-	17,024,733	-	-	40,891,386
544	Kab. Lanny Jaya	-	-	130,449,190	927,185	131,376,375	24,266,513	-	16,744,661	-	-	41,011,174
545	Kab. Nduga	-	-	83,801,249	945,124	84,746,373	20,749,052	-	14,000,763	-	-	34,749,815
<b>NASIONAL</b>		<b>2.801.531.873</b>	<b>408.293.993</b>	<b>9.740.174.134</b>	<b>450.000.000</b>	<b>13.400.000.000</b>	<b>7.013.383.347</b>	<b>900.000.000</b>	<b>1.401.332.500</b>	<b>1.100.000.000</b>	<b>2.203.043.209</b>	<b>12.617.759.056</b>
<b>JUMLAH DAERAH</b>		<b>378</b>	<b>437</b>	<b>482</b>	<b>392</b>	<b>537</b>	<b>331</b>	<b>81</b>	<b>97</b>	<b>43</b>	<b>98</b>	<b>388</b>
<b>TOTAL ALOKASI PROVINSI</b>		<b>2.993.911</b>	<b>1.175.066</b>	<b>1.659.893.185</b>	<b>-</b>	<b>1.664.062.162</b>	<b>341.574.038</b>	<b>231.205.179</b>	<b>233.805.213</b>	<b>137.175.402</b>	<b>572.611.401</b>	<b>1.516.371.233</b>
<b>JUMLAH PROVINSI</b>		<b>1</b>	<b>1</b>	<b>29</b>	<b>-</b>	<b>30</b>	<b>15</b>	<b>20</b>	<b>17</b>	<b>6</b>	<b>27</b>	<b>33</b>
<b>TOTAL ALOKASI KAB/KOTA</b>		<b>2.798.537.962</b>	<b>407.118.927</b>	<b>8.080.280.949</b>	<b>450.000.000</b>	<b>11.735.937.838</b>	<b>6.671.809.309</b>	<b>668.794.821</b>	<b>1.167.527.287</b>	<b>962.824.598</b>	<b>1.630.431.808</b>	<b>11.101.387.823</b>
<b>JUMLAH KAB/KOTA</b>		<b>377</b>	<b>436</b>	<b>453</b>	<b>392</b>	<b>507</b>	<b>316</b>	<b>61</b>	<b>80</b>	<b>37</b>	<b>71</b>	<b>355</b>

**RINCIAN DANA ALOKASI KHUSUS (DAK) FISIK  
TAHUN ANGGARAN 2023  
MENURUT PROVINSI/KABUPATEN/KOTA**

*(Dalam ribuan rupiah)*

No	Nama Daerah	Bidang DAK Fisik									
		Air Minum			Sanitasi			Perumahan dan Permukiman	Irigasi		
		Air Minum Mendukung Peningkatan Kualitas SDM	Tematik Pengentasan Permukiman Kumuh Terpadu	Subtotal Air Minum	Sanitasi Mendukung Peningkatan Kualitas SDM	Tematik Pengentasan Permukiman Kumuh Terpadu	Subtotal Sanitasi	Tematik Pengentasan Permukiman Kumuh Terpadu	Tematik Pengembangan Food Estate	Tematik Penguatan Kawasan Sentra Produksi Pangan (Pertanian, Perikanan, dan Hewan)	Subtotal Irigasi
522	Kab. Tana Tidung	-	-	-	-	-	-	-	-	-	-
523	Provinsi Papua Selatan	-	-	-	-	-	-	-	16,775,541	-	16,775,541
524	Kab. Merauke	-	-	-	-	-	-	-	5,498,303	-	5,498,303
525	Kab. Boven Digoel	-	-	-	-	-	-	-	-	-	-
526	Kab. Mappi	-	-	-	-	-	-	-	5,905,163	-	5,905,163
527	Kab. Asmat	-	-	-	-	-	-	-	-	-	-
528	Provinsi Papua Tengah	-	-	-	-	-	-	-	-	-	-
529	Kab. Mimika	-	-	-	-	-	-	-	-	-	-
530	Kab. Nabire	-	-	-	-	-	-	-	10,252,800	-	10,252,800
531	Kab. Paniai	-	-	-	-	-	-	-	-	-	-
532	Kab. Puncak Jaya	-	-	-	-	-	-	-	-	-	-
533	Kab. Dogiyai	-	-	-	-	-	-	-	-	-	-
534	Kab. Puncak	-	-	-	-	-	-	-	-	-	-
535	Kab. Intan Jaya	-	-	-	-	-	-	-	-	-	-
536	Kab. Deiyai	-	-	-	-	-	-	-	-	-	-
537	Provinsi Papua Pegunungan	-	-	-	-	-	-	-	-	-	-
538	Kab. Jayawijaya	-	-	-	-	-	-	-	-	-	-
539	Kab. Yahukimo	-	-	-	-	-	-	-	-	-	-
540	Kab. Pegunungan Bintang	-	-	-	-	-	-	-	5,250,000	-	5,250,000
541	Kab. Tolikara	-	-	-	-	-	-	-	-	-	-
542	Kab. Mamberamo Tengah	-	-	-	-	-	-	-	-	-	-
543	Kab. Yalimo	-	-	-	-	-	-	-	-	-	-
544	Kab. Lanny Jaya	-	-	-	-	-	-	-	-	-	-
545	Kab. Nduga	-	-	-	-	-	-	-	-	-	-
<b>NASIONAL</b>		<b>1.922.314,577</b>	<b>29.485,423</b>	<b>1.951.800,000</b>	<b>1.542.187,349</b>	<b>27.312,651</b>	<b>1.569,500,000</b>	<b>160,651,813</b>	<b>341,540,140</b>	<b>1.347,404,413</b>	<b>1.688,944,553</b>
<b>JUMLAH DAERAH</b>		<b>229</b>	<b>11</b>	<b>234</b>	<b>237</b>	<b>14</b>	<b>243</b>	<b>14</b>	<b>48</b>	<b>121</b>	<b>169</b>
<b>TOTAL ALOKASI PROVINSI</b>		<b>150,266,553</b>	<b>-</b>	<b>150,266,553</b>	<b>-</b>	<b>-</b>	<b>-</b>	<b>-</b>	<b>80,966,542</b>	<b>669,736,721</b>	<b>750,703,263</b>
<b>JUMLAH PROVINSI</b>		<b>3</b>	<b>-</b>	<b>3</b>	<b>-</b>	<b>-</b>	<b>-</b>	<b>-</b>	<b>5</b>	<b>26</b>	<b>31</b>
<b>TOTAL ALOKASI KAB/KOTA</b>		<b>1.772,048,024</b>	<b>29,485,423</b>	<b>1,801,533,447</b>	<b>1,542,187,349</b>	<b>27,312,651</b>	<b>1,569,500,000</b>	<b>160,651,813</b>	<b>260,573,598</b>	<b>677,667,692</b>	<b>938,241,290</b>
<b>JUMLAH KAB/KOTA</b>		<b>226</b>	<b>11</b>	<b>231</b>	<b>237</b>	<b>14</b>	<b>243</b>	<b>14</b>	<b>43</b>	<b>95</b>	<b>138</b>

**RINCIAN DANA ALOKASI KHUSUS (DAK) FISIK  
TAHUN ANGGARAN 2023  
MENURUT PROVINSI/KABUPATEN/KOTA**

(Dalam ribuan rupiah)

No	Nama Daerah	Bidang DAK Fisik												TOTAL DAK FISIK	
		Pertanian			Kelautan dan Perikanan	Perdagangan	Industri Kecil dan Menengah	Pariwisata	Lingkungan Hidup	Transportasi Perairan	Transportasi Perdesaan	Kebutanan	Usaha Mikro, Kecil, dan Menengah		Infrastruktur Energi Terbarukan
		Tematik Pengembangan Food Estate	Tematik Penguatan Kawasan Sentra Produksi Pangan (Pertanian, Perikanan, dan Hewani)	Subtotal Pertanian	Tematik Penguatan Kawasan Sentra Produksi Pangan (Pertanian, Perikanan, dan Hewani)	Tematik Penguatan Destinasi Pariwisata Prioritas	Tematik Penguatan Destinasi Pariwisata Prioritas	Tematik Penguatan Destinasi Pariwisata Prioritas	Tematik Penguatan Destinasi Pariwisata Prioritas	Tematik Penguatan Destinasi Pariwisata Prioritas	Tematik Peningkatan Konektivitas dan Elektrifikasi di Daerah Afirmasi	Tematik Peningkatan Konektivitas dan Elektrifikasi di Daerah Afirmasi	Tematik Pengembangan Food Estate		Tematik Penguatan Destinasi Pariwisata Prioritas
522	Kab. Tana Tidung	-	-	-	-	-	-	-	-	-	-	-	-	-	33.539,477
523	Provinsi Papua Selatan	-	-	-	-	-	-	-	-	-	227,293	-	-	-	48.196,739
524	Kab. Merauke	18,197,964	-	18,197,964	-	-	-	-	-	-	-	-	-	-	204.133,390
525	Kab. Boven Digoel	-	-	-	-	-	-	-	1,435,760	10,334,680	-	-	-	-	62.816,131
526	Kab. Mappi	3,868,365	-	3,868,365	-	-	-	-	333,564	10,972,500	-	-	-	-	155.987,935
527	Kab. Asmat	-	-	-	-	-	-	-	5,443,500	6,840,000	-	-	-	-	122.600,103
528	Provinsi Papua Tengah	-	-	-	10,669,648	-	-	-	-	-	2,235,432	-	-	-	17.927,101
529	Kab. Mimika	7,940,211	-	7,940,211	-	-	-	-	-	-	-	-	-	-	57.231,025
530	Kab. Nabire	1,811,766	-	1,811,766	-	-	9,100,175	2,385,155	1,881,378	-	10,064,390	-	-	-	190.088,495
531	Kab. Paniai	-	-	-	-	-	-	-	-	-	10,033,224	-	-	-	87.460,541
532	Kab. Puncak Jaya	-	-	-	-	-	-	-	-	-	10,983,144	-	-	-	219.433,403
533	Kab. Dogiyai	-	-	-	-	-	-	-	-	-	15,953,000	-	-	-	105.260,565
534	Kab. Puncak	-	-	-	-	-	-	-	-	-	10,261,707	-	-	-	177.134,235
535	Kab. Intan Jaya	-	-	-	-	-	-	-	-	-	9,719,374	-	-	-	89.344,252
536	Kab. Deiyai	-	-	-	-	-	-	-	-	-	8,047,117	-	-	-	97.501,710
537	Provinsi Papua Pegunungan	-	-	-	-	-	-	-	-	-	-	227,293	-	-	28.914,511
538	Kab. Jayawijaya	-	-	-	-	-	-	-	-	-	9,249,360	-	-	-	218.536,356
539	Kab. Yahukimo	-	-	-	-	-	-	-	-	-	12,839,748	-	-	-	356.642,500
540	Kab. Pegunungan Bintang	2,134,946	-	2,134,946	-	-	-	-	-	-	12,780,951	-	-	-	167.340,699
541	Kab. Tolikara	-	-	-	-	-	-	-	-	-	8,786,269	-	-	-	165.486,926
542	Kab. Mamberamo Tengah	-	-	-	-	-	-	-	-	-	7,137,963	-	-	-	56.976,819
543	Kab. Yalimo	-	-	-	-	-	-	-	-	-	10,753,827	-	-	-	86.725,876
544	Kab. Lanny Jaya	-	-	-	-	-	-	-	-	-	12,610,553	-	-	-	263.233,293
545	Kab. Nduga	-	-	-	-	-	-	-	-	-	9,418,875	-	-	-	149.328,379
<b>NASIONAL</b>		<b>331.356.464</b>	<b>2.032.295.949</b>	<b>2.363.652.413</b>	<b>1.234.900.000</b>	<b>150.000.000</b>	<b>450.000.000</b>	<b>450.000.000</b>	<b>154.956.000</b>	<b>440.000.000</b>	<b>750.000.000</b>	<b>32.000.000</b>	<b>100.000.000</b>	<b>88.000.000</b>	<b>53.422.463.835</b>
<b>JUMLAH DAERAH</b>		<b>45</b>	<b>176</b>	<b>219</b>	<b>148</b>	<b>2</b>	<b>68</b>	<b>81</b>	<b>82</b>	<b>34</b>	<b>84</b>	<b>8</b>	<b>13</b>	<b>1</b>	<b>545</b>
<b>TOTAL ALOKASI PROVINSI</b>		<b>12.227.185</b>	<b>468.749.740</b>	<b>480.976.925</b>	<b>552.150.080</b>	<b>-</b>	<b>-</b>	<b>-</b>	<b>-</b>	<b>105.320.796</b>	<b>-</b>	<b>32.000.000</b>	<b>-</b>	<b>88.000.000</b>	<b>10.538.656.432</b>
<b>JUMLAH PROVINSI</b>		<b>1</b>	<b>30</b>	<b>31</b>	<b>32</b>	<b>-</b>	<b>-</b>	<b>-</b>	<b>-</b>	<b>6</b>	<b>-</b>	<b>8</b>	<b>-</b>	<b>1</b>	<b>37</b>
<b>TOTAL ALOKASI KAB/KOTA</b>		<b>319.129.279</b>	<b>1.563.546.209</b>	<b>1.882.675.488</b>	<b>682.749.920</b>	<b>150.000.000</b>	<b>450.000.000</b>	<b>450.000.000</b>	<b>154.956.000</b>	<b>334.679.204</b>	<b>750.000.000</b>	<b>-</b>	<b>100.000.000</b>	<b>-</b>	<b>42.883.807.403</b>
<b>JUMLAH KAB/KOTA</b>		<b>44</b>	<b>146</b>	<b>188</b>	<b>116</b>	<b>2</b>	<b>68</b>	<b>81</b>	<b>82</b>	<b>28</b>	<b>84</b>	<b>-</b>	<b>13</b>	<b>-</b>	<b>508</b>

N<sub>2</sub>